

Attachment #4
 Location Map
 Council District: 1
 Subject Property Legal Description: SIMMONS 2ND, BLOCK 001, LOT 0038

Zoning Case 2022-15


R-1 to R-2





Attachment #3

Council District: 1



Subject Property Legal Description: SIMMONS 2ND, BLOCK 001, LOT 0038

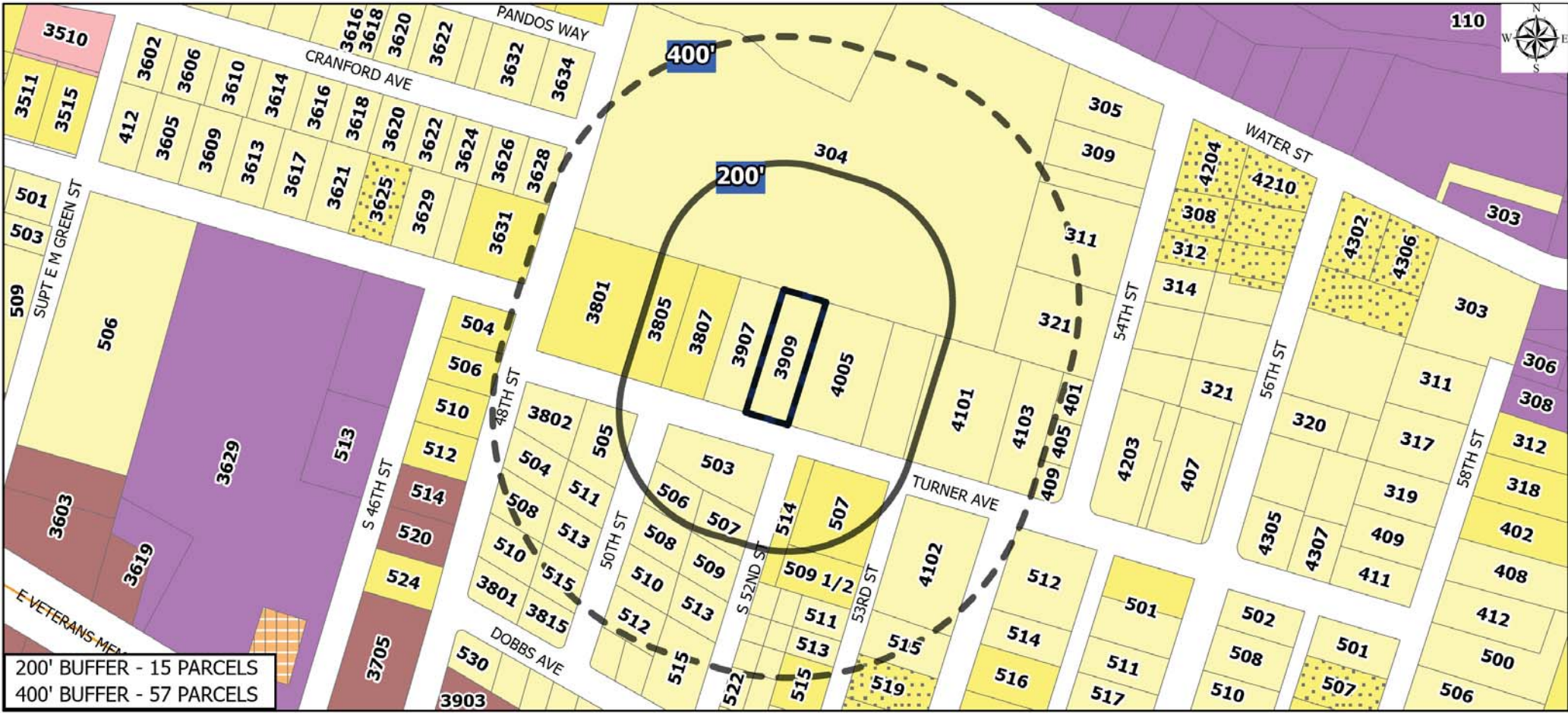
Zoning Case 2022-15

R-1 to R-2

Legend

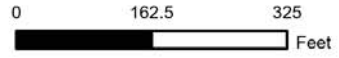
 Citylimits

 Zoning Case Location



200' BUFFER - 15 PARCELS
 400' BUFFER - 57 PARCELS

Attachment #1
 Council District: 1



Subject Property Legal Description: SIMMONS 2ND, BLOCK 001, LOT 0038

Zoning Case 2022-15

R-1 to R-2

Legend		Current Zoning	
	B-2		B-C-1
	B-5		M-1
	R-1		R-2
			R-3