

LOCATION MAP




Council District: 1



Subject Property Legal Description: MORRIS & GOODE, BLOCK 002, LOT 0002 - 0008 (1.458 Acres Total)

Zoning Case 2024-23
B-5 TO R-1

Legend

-  Major Roads
-  City Limits
-  Zoning Case Location



AERIAL MAP
Council District: 1

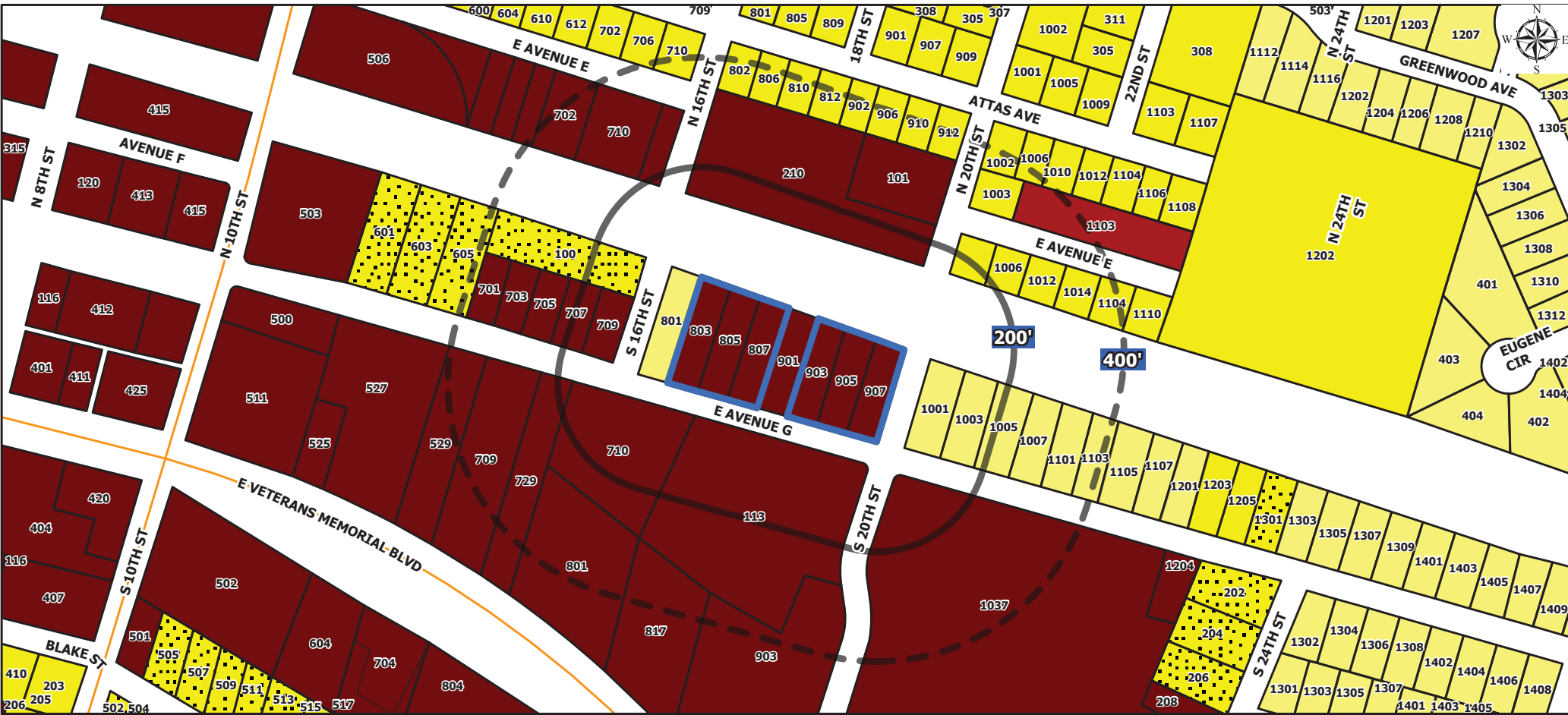


Zoning Case 2024-23

B-5 TO R-1

Legend
 Citylimits

Subject Property Legal Description: MORRIS & GOODE, BLOCK 002, LOT 0002 - 0008 (1.458 Acres Total)



NOTIFICATION MAP

Council District: 1



Subject Property Legal Description: MORRIS & GOODE, BLOCK 002, LOT 0002 - 0008 (1.458 Acres Total)

Zoning Case 2024-23
B-5 TO R-1

Legend

Light Yellow	R-1
Dark Red	B-4
Yellow with Black Dots	R-2
Medium Red	B-5
Bright Yellow	R-3