



**PLANNING AND  
DEVELOPMENT SERVICES**

**ZONING CASE:**

Z17-11

**ZONING FROM:**

B-5 and RC-1 To B-5

**APPLICANT:**

TIMOTHY L. AND  
KAREN E. DOREBAUM







**PROPERTY OWNER:**

TIMOTHY L. AND  
KAREN E. DOREBAUM

**LEGAL DESCRIPTION:**

SOUTH GATE, BLOCK 003,  
LOT PT 1, (E 225.48' OF  
W 325.48' OF 1), ACRES 1.036

**LEGEND**

-  200' Buffer
-  Zoning Case
-  Current Zoning
-  Subdivision
-  Parcel
-  City Limits



Date: 4/3/2017

