

**LOCATION MAP**

**Case: FLUM AMENDMENT 2025-01**

Council District: 3  
FROM FL TO NC  
Subject Property Legal Description: A0296BC JOHN ESSARY, 14, 714-2 ACRES 0.59

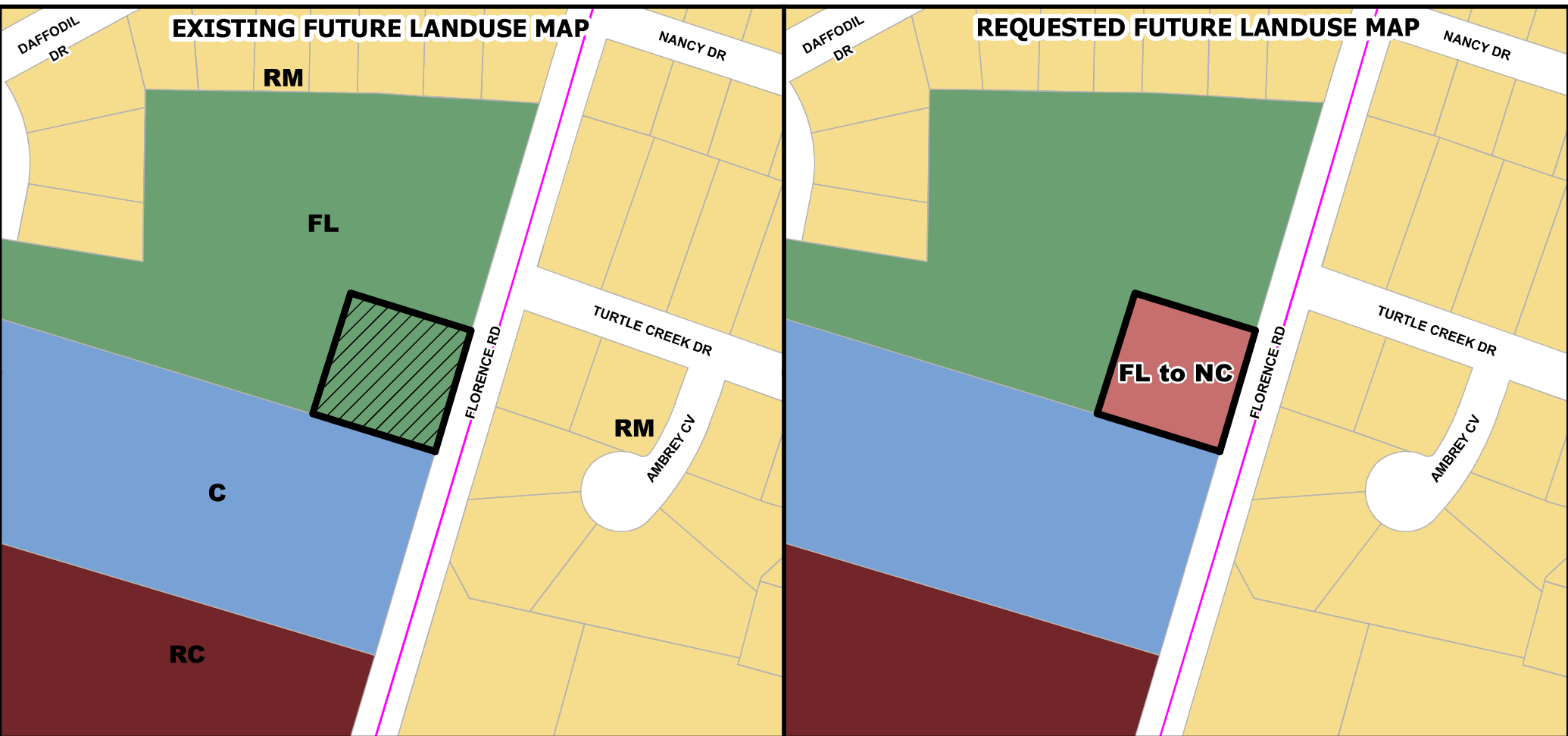
 **FLUM LOCATION**

1 inch = 4,167 feet  
Date: 2/12/2025



### EXISTING FUTURE LANDUSE MAP

### REQUESTED FUTURE LANDUSE MAP



## FUTURE LAND USE MAP

### Case: FLUM AMENDMENT 2025-01

Council District: 3  
FROM FL TO NC  
Subject Property Legal Description: A0296BC JOHN ESSARY, 14, 714-2 ACRES 0.59

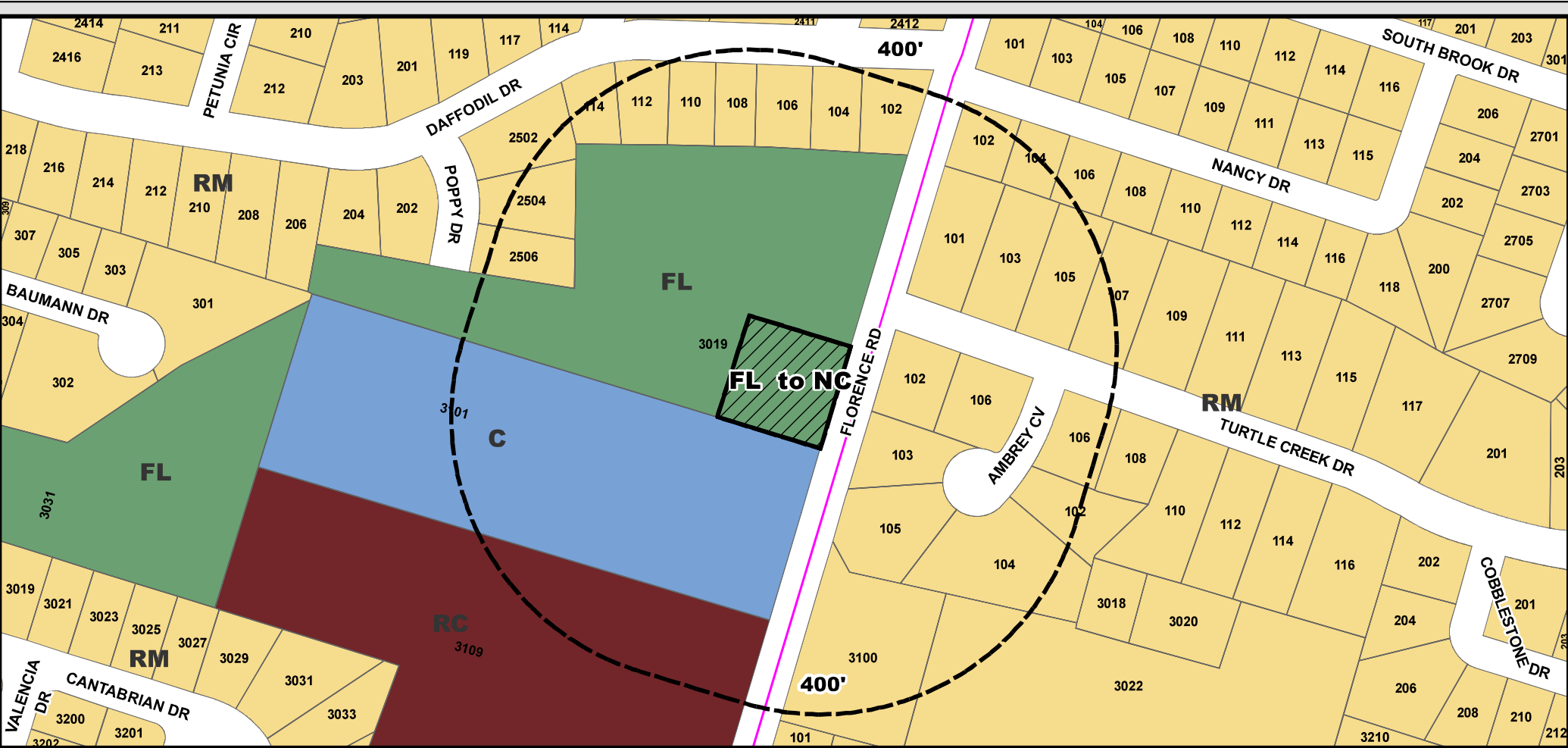
#### Future Land Use Legend

- FLUM Case Location
- Campus
- Floodplain
- Regional Commercial
- Residential Mix
- Neighborhood Commercial

1 inch = 203 feet

Date: 2/12/2025






**NOTIFICATION MAP**

**Case: FLUM AMENDMENT 2025-01**

Council District: 3  
 FROM FL TO NC  
 Subject Property Legal Description: A0296BC JOHN ESSARY, 14, 714-2 ACRES 0.59

Legend			
	Killeen City Limits		Collector, Existing
	Bell County Area		Campus
	Floodplain		Regional Commercial
	Residential Mix		

Date: 2/12/2025

