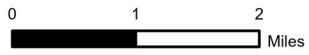


**LOCATION MAP**

Council District: 3






Subject Property Legal Description: A0200BC W H COLE, 16, ACRES 37.176

# Zoning Case 2024-14

A to R-1

**Legend**

-  Major Roads
-  City Limits
-  Zoning Case Location



AERIAL MAP

Council District: 3

0 200 400



Subject Property Legal Description: A0200BC W H COLE, 16, ACRES 37.176

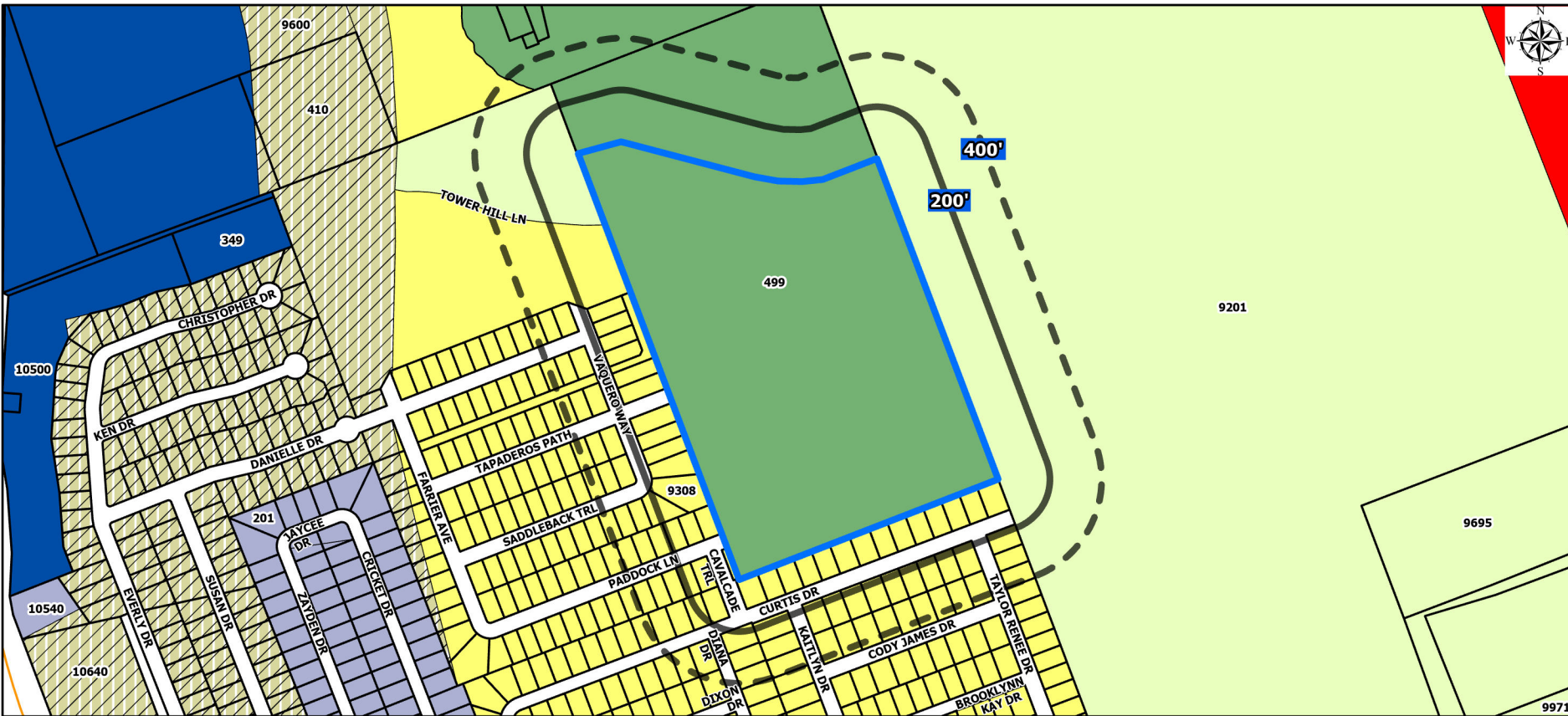
# Zoning Case 2024-14

## A to R-1

Legend



Citylimits



**NOTIFICATION MAP**

Council District: 3



Subject Property Legal Description: A0200BC W H COLE, 16, ACRES 37.176

# Zoning Case 2024-14

A to R-1

Current Zoning	
	A
	A-R1
	R-1
	UD
	CUP
	SUP
	B-3

Legend

