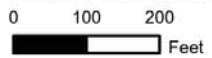


**AERIAL MAP**

Council District: 1



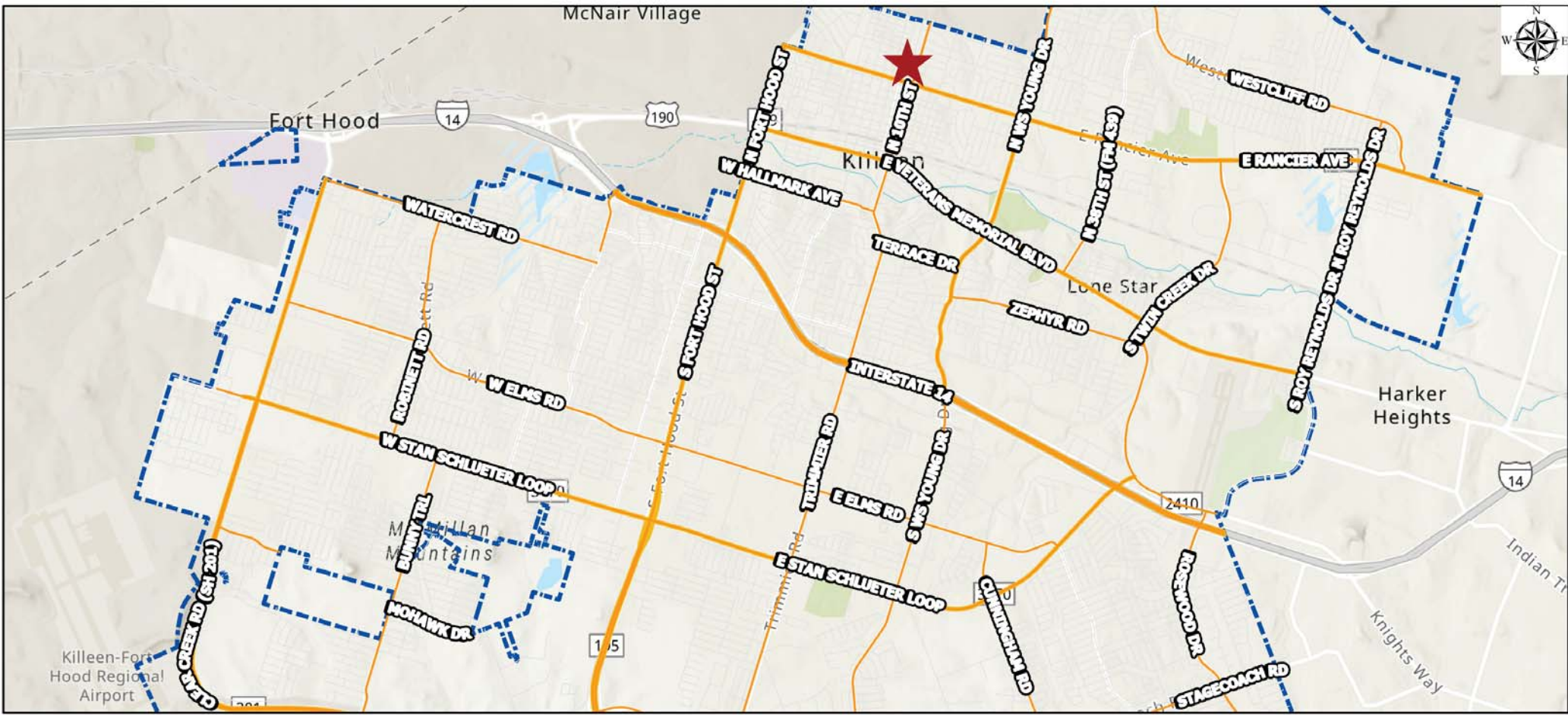
# Zoning Case 2022-36

B-3 TO R-3F

**Legend**

- Citylimits
- Zoning Case

Subject Property Legal Description: COLE, BLOCK 004, LOT PT BLK, (S 1/2 OF BLK 4), 700-29, MAYO CONTRACT AND COLE, BLOCK 004, ACRES 0.432



**LOCATION MAP**

Council District: 1

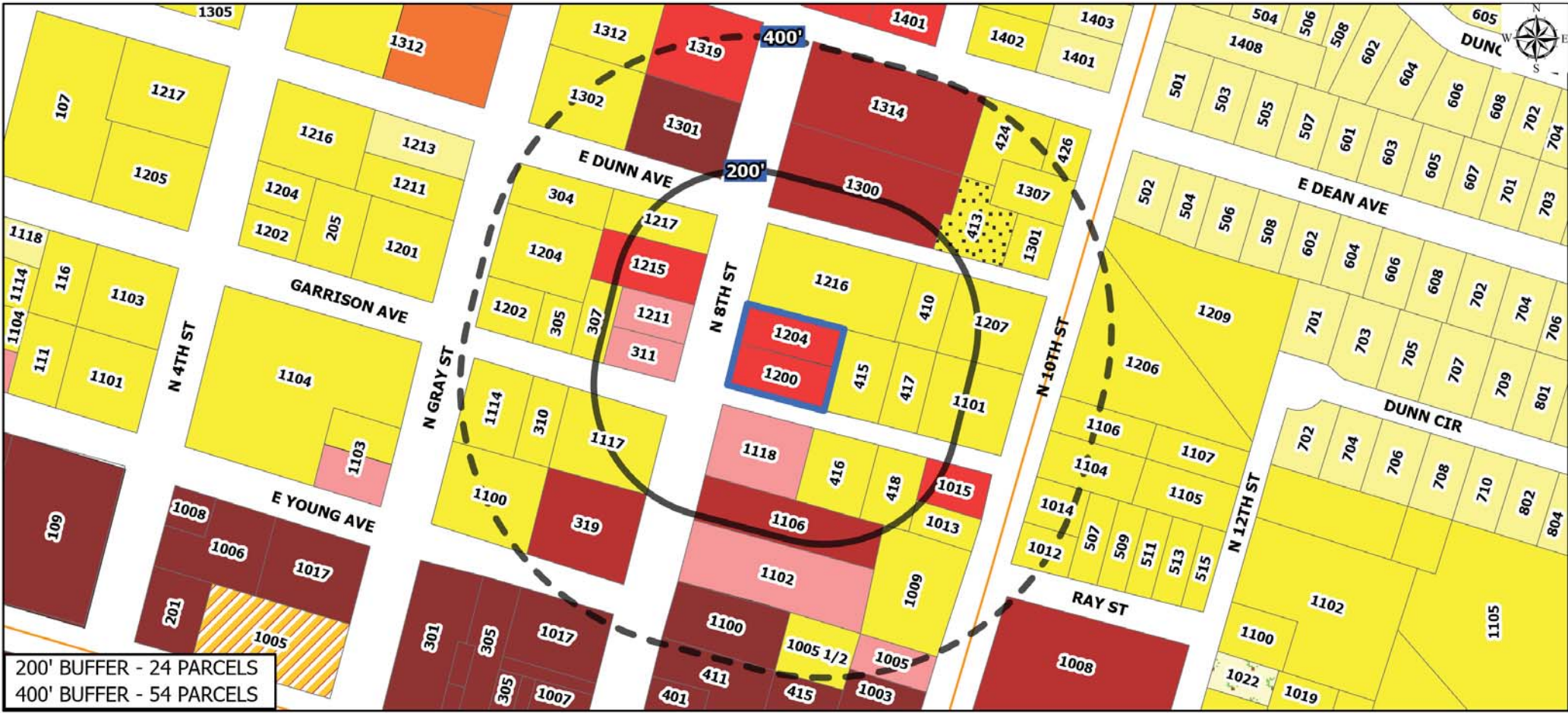


Subject Property Legal Description: COLE, BLOCK 004, LOT PT BLK, (S 1/2 OF BLK 4), 700-29, MAYO CONTRACT AND COLE, BLOCK 004, ACRES 0.432

**Zoning Case 2022-36**  
B-3 TO R-3F

**Legend**

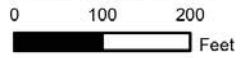
-  Major Roads
-  Citylimits
-  Zoning Case Location



200' BUFFER - 24 PARCELS  
 400' BUFFER - 54 PARCELS

**NOTIFICATION MAP**

Council District: 1



Subject Property Legal Description: COLE, BLOCK 004, LOT PT BLK, (S 1/2 OF BLK 4), 700-29, MAYO CONTRACT AND COLE, BLOCK 004, ACRES 0.432

**Zoning Case 2022-36**

B-3 TO R-3F

Legend		CurrentZoning	
	B-2		B-5
	B-3		B-DC
	B-4		R-2
	RC-1		R-3
	R-1		RMH