



**PLANNING AND
DEVELOPMENT SERVICES**

ZONING CASE:

Z16-20

ZONING FROM:

A To A w/ CUP

APPLICANT:

KAREN WUNSCH -
MASTERPLAN







PROPERTY OWNER:

ANDERSON, SHERYL
YOWELL 1998 TRUST
ET AL

LEGAL DESCRIPTION:

3.093 ACRES TRACT
SITUTATED IN THE SIMEON D.
CAROTHERS SURVEY,
ABSTRACT NO. 177

LEGEND

-  200' Buffer
-  Zoning Case
-  Current Zoning
-  Subdivision
-  Parcel
-  City Limits



Date: 10/25/2016

