



**PLANNING AND  
DEVELOPMENT SERVICES**

**ZONING CASE:**

**Z15-25**

**ZONING FROM:**

**A & B-3 To  
R-2, R-1, B-5**

**APPLICANT:**

**KILLEN ENGINEERING  
& SURVEYING, LTD.**









**PROPERTY OWNER:**

**RSBP DEVELOPERS, INC**

**LEGAL DESCRIPTION:**

**161.022 Acres out of the  
James Cook Survey,  
Abstract No.161**

**LEGEND**

-  200 Ft Buffer
-  B-3 To B-5
-  A To R-2
-  A To R-1
-  Current Zoning
-  Subdivision
-  Parcel
-  City Limits



Date: 10/14/2015

