

Attachment #4

Location Map

Council District: 4

Subject Property Legal Description: A0161BC J COOK, 1-2, 6.285AC TR & ACRES 3.602

# Zoning Case 2022-11


B-3 TO R-2





Attachment #3

Council District: 1



Subject Property Legal Description: A0161BC J COOK, 1-2, 6.285AC TR & ACRES 3.602

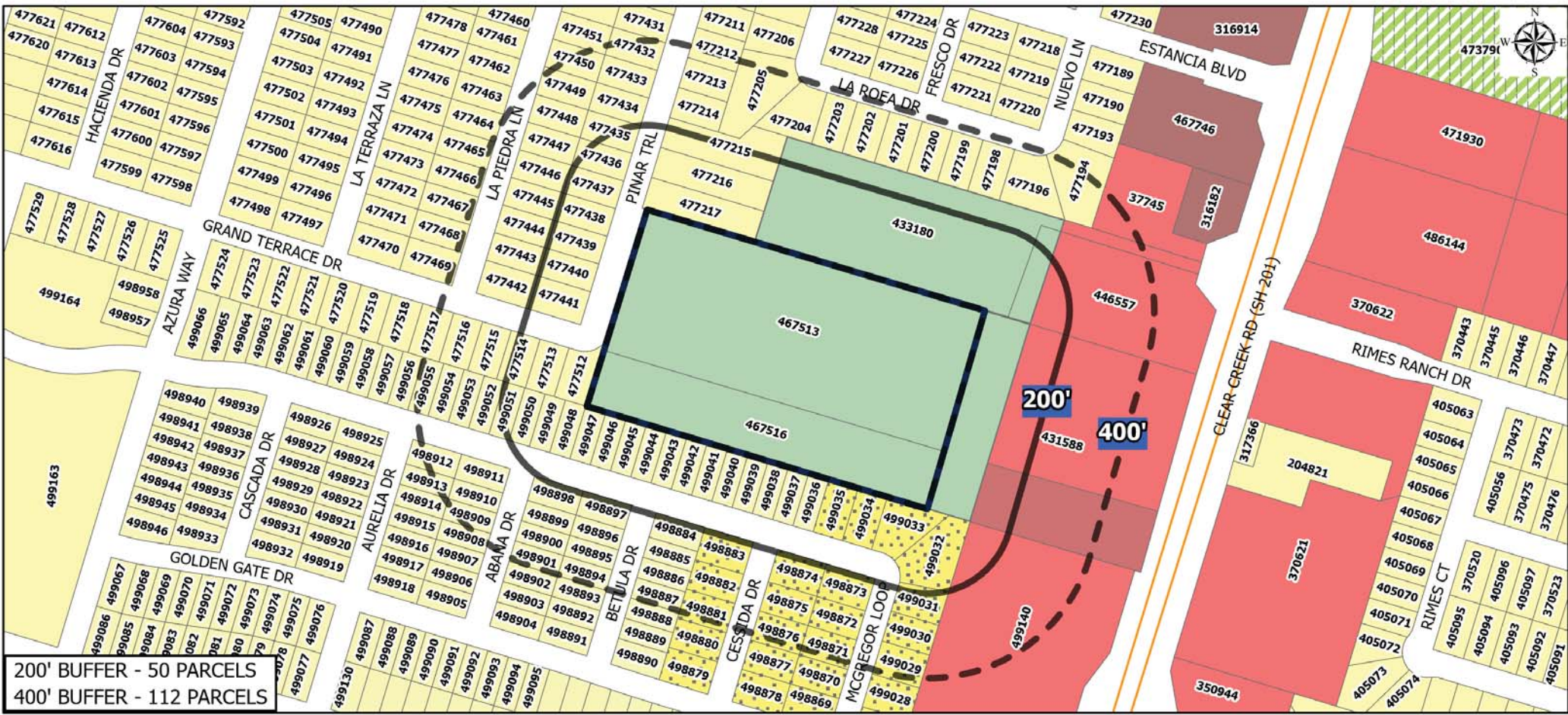
# Zoning Case 2022-11

A to R-1

Legend

 Citylimits


 Zoning Case Location



200' BUFFER - 50 PARCELS  
 400' BUFFER - 112 PARCELS

Attachment #2

Council District: 4

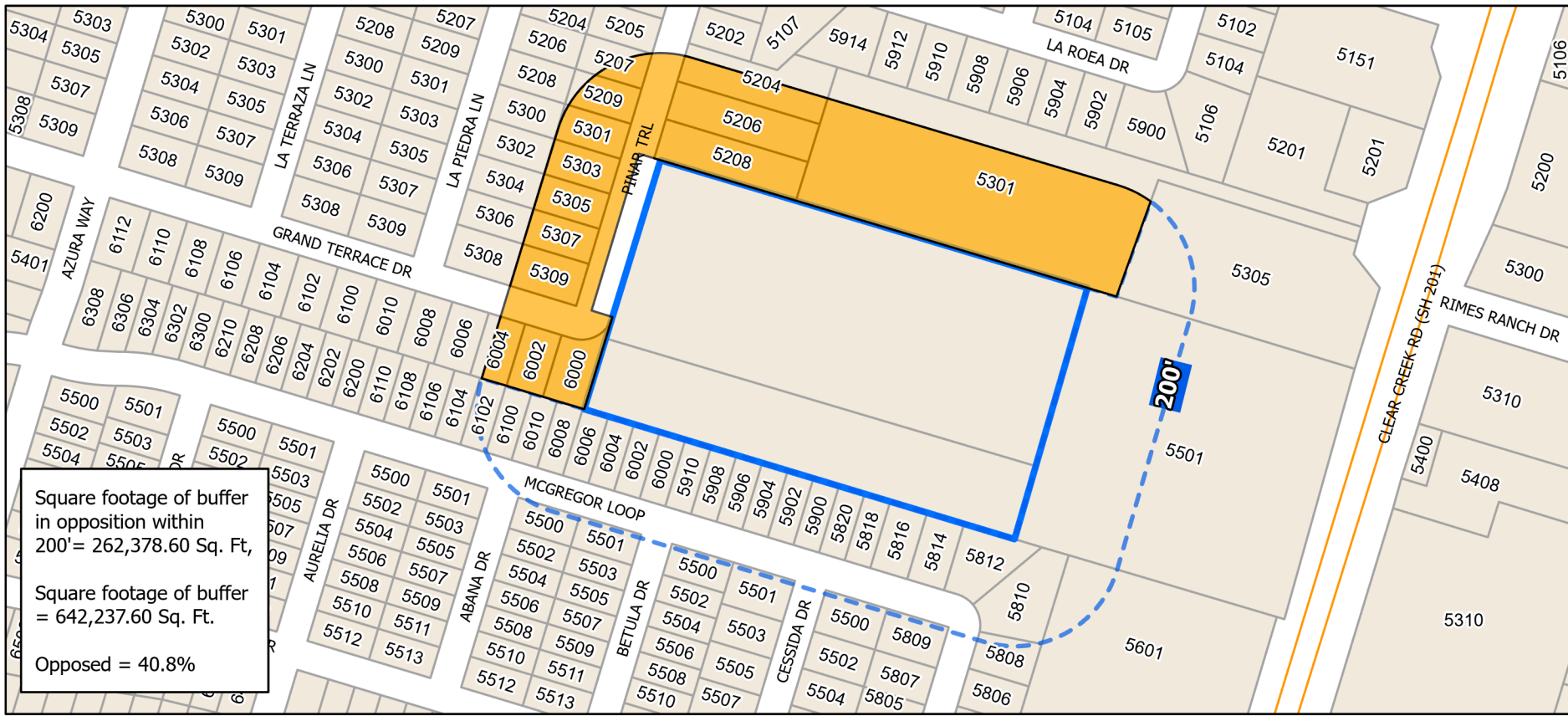


Subject Property Legal Description: A0161BC J COOK, 1-2, 6.285AC TR & ACRES 3.602

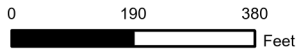
# Zoning Case 2022-11

A to R-1

<b>Legend</b>	<span style="display: inline-block; width: 15px; height: 15px; background-color: #90EE90; border: 1px solid black;"></span> A	<span style="display: inline-block; width: 15px; height: 15px; background-color: #8B0000; border: 1px solid black;"></span> B-4	<span style="display: inline-block; width: 15px; height: 15px; background-color: #FFFF00; border: 1px solid black;"></span> R-1
	<span style="display: inline-block; width: 15px; height: 15px; background-color: #FF0000; border: 1px solid black;"></span> B-3	<span style="display: inline-block; width: 15px; height: 15px; background-color: #A52A2A; border: 1px solid black;"></span> B-5	<span style="display: inline-block; width: 15px; height: 15px; background-color: #FFD700; border: 1px solid black;"></span> R-2
	<span style="display: inline-block; width: 15px; height: 15px; background: repeating-linear-gradient(45deg, transparent, transparent 2px, #00FF00 2px, #00FF00 4px); border: 1px solid black;"></span> PUD	<span style="display: inline-block; width: 15px; height: 15px; background-color: #FFFF00; border: 1px solid black;"></span> SF-2	



Attachment #1  
 Council District: 4



Subject Property Legal Description: A0161BC J COOK, 1-2, 6.285AC TR & ACRES 3.602

## Zoning Case 2022-11 Opposition Map

**Legend**

- Opposed
- Remaining Area

