

Case: FLUM AMENDMENT 2021-11

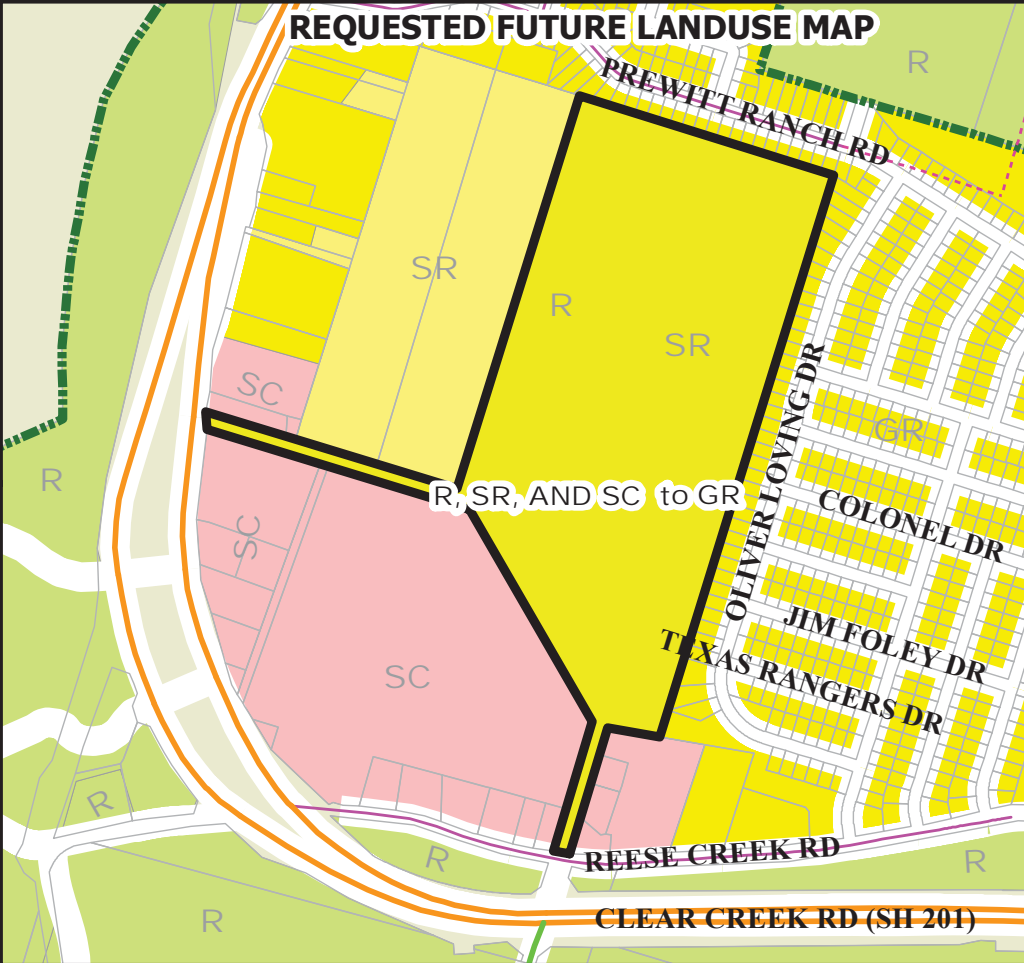
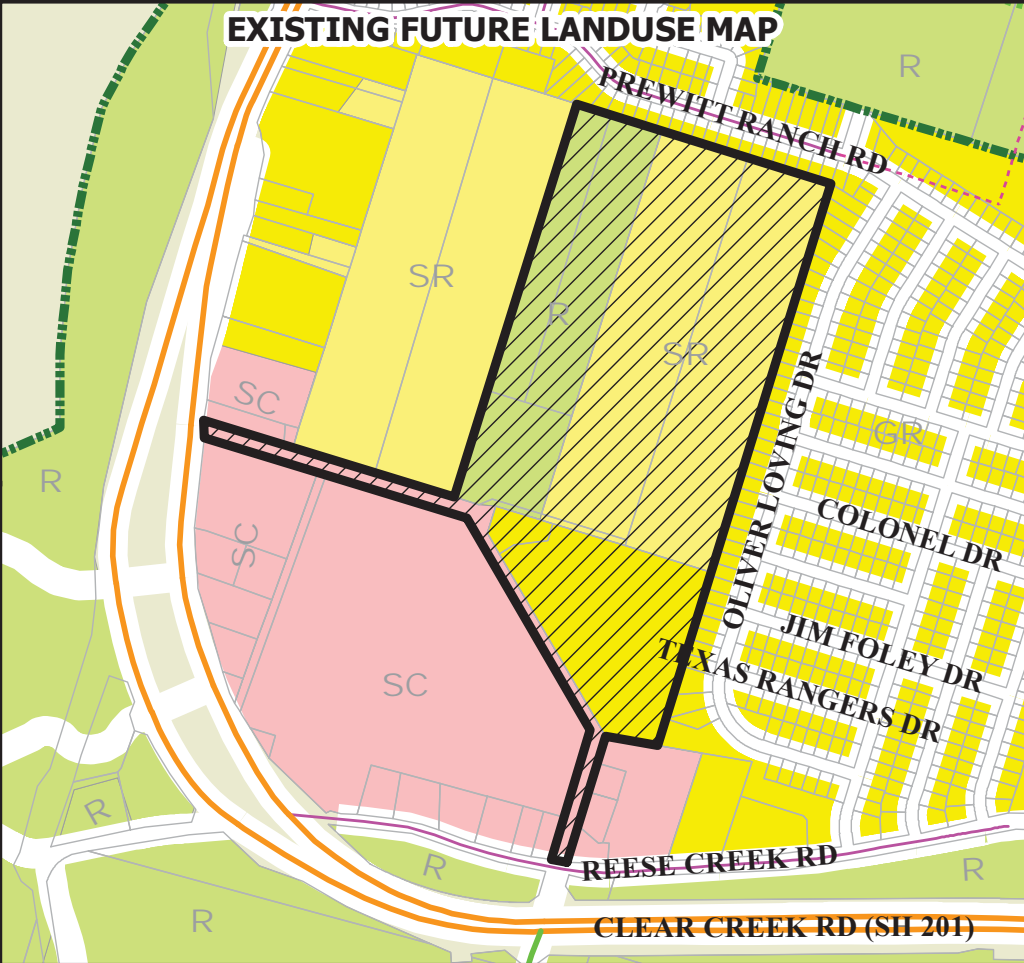
Council District: 4
 FROM SR TO GR
 Subject Property Legal Description: 80.05 ACRES OUT OF THE: J H LEWIS, T ARNOLD & J W MORTON SURVEYS



1 inch = 3,333 feet

EXISTING FUTURE LANDUSE MAP

REQUESTED FUTURE LANDUSE MAP



FUTURE LAND USE MAP









Case: FLUM AMENDMENT 2021-11

Council District: 4





FROM R, SR, AND SC TO GR

Subject Property Legal Description: 80.05 ACRES OUT OF THE: J H LEWIS, T ARNOLD & J W MORTON SURVEYS

Legend

-  FLUM Cases 2021
-  Killeen City Limits
-  Bell County Area
-  Collector, Existing
-  Collector, Proposed
-  Minor Arterial, Existing
-  Minor Arterial, Proposed
-  Principal Arterial, Existing

Future Land Use Legend

-  General Residential (GR)
-  Suburban Residential (SR)
-  Suburban Commercial (SC)
-  Rural (R)



1 inch = 1,042 feet

Date: 11/23/2021