

**LOCATION MAP**  
 Council District: 1

**Zoning Case 2022-25**  
 B-5 TO R-3F

Subject Property Legal Description: NORMAN'S ADDITION, BLOCK 009, LOT 6, PT 5, (E 1/2 OF 5)


**Legend**

- Major Roads
- City Limits
- ★ Zoning Case Location



**AERIAL MAP**

Council District: 1



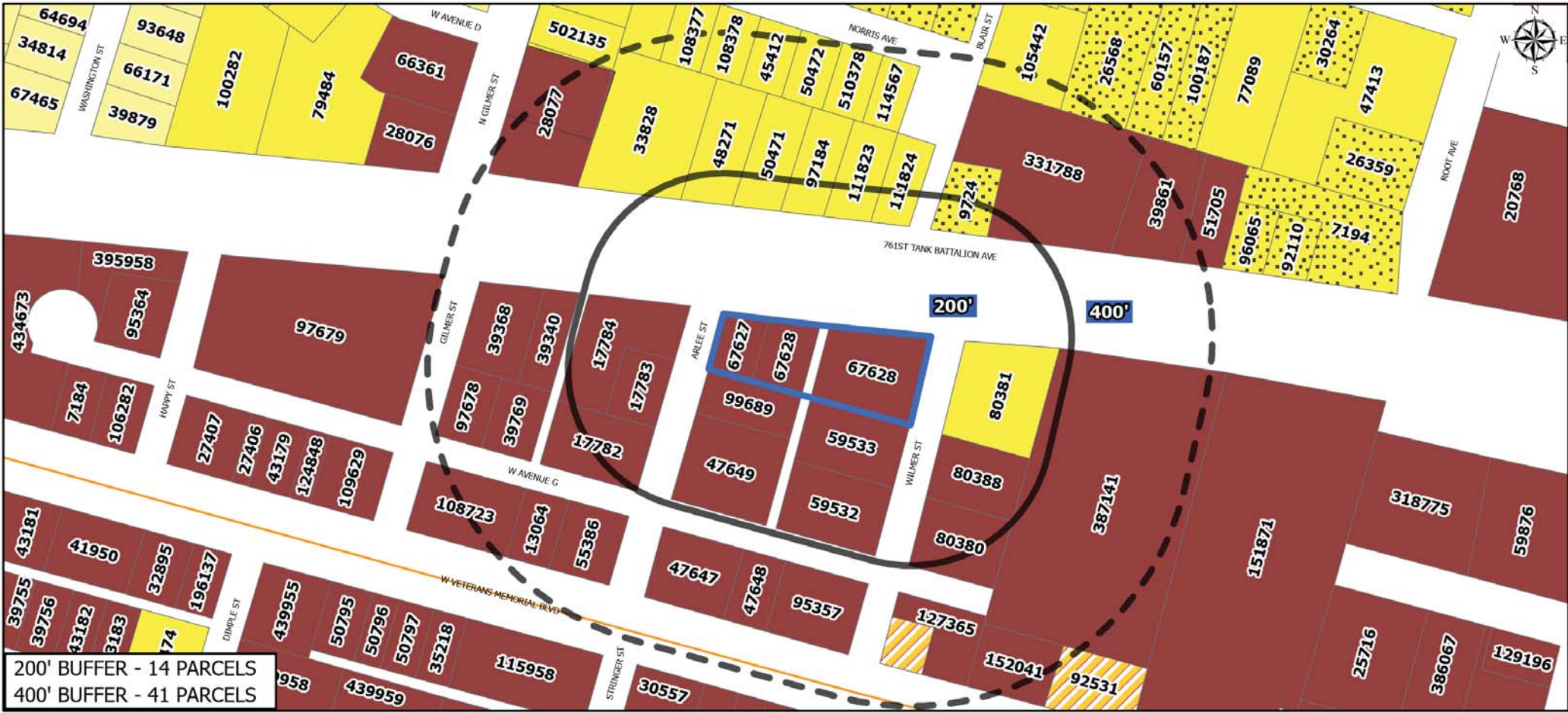
# Zoning Case 2022-25

B-5 TO R-3F

Subject Property Legal Description: NORMAN'S ADDITION, BLOCK 009, LOT 6, PT 5, (E 1/2 OF 5)

**Legend**

-  Citylimits
-  Zoning Case



200' BUFFER - 14 PARCELS  
 400' BUFFER - 41 PARCELS

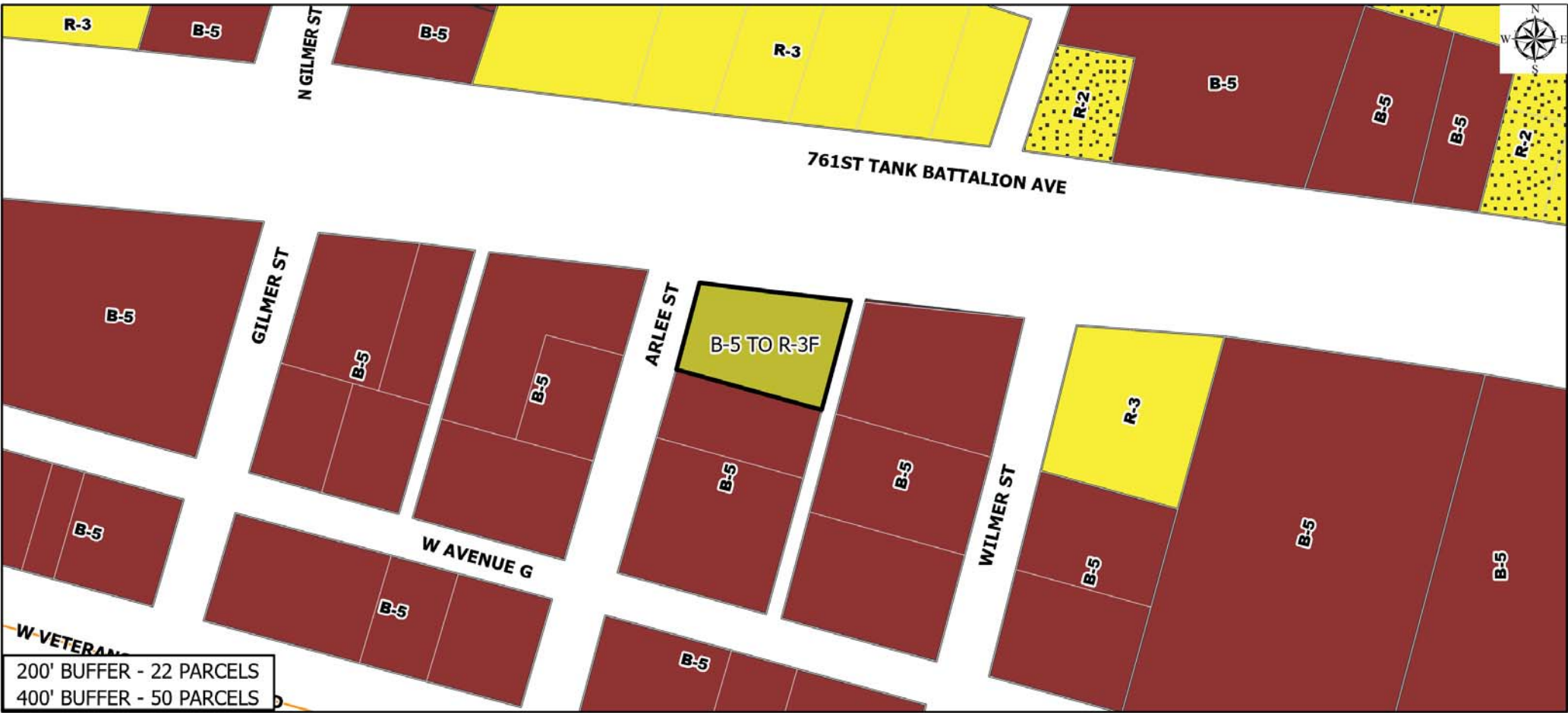
PROPERTY ID MAP  
 Council District: 1  
 0 100 200  
 Feet

## Zoning Case 2022-25

### B-5 TO R-3F

Subject Property Legal Description: NORMAN'S ADDITION, BLOCK 009, LOT 6, PT 5, (E 1/2 OF 5)

<b>Legend</b>	Current Zoning	<span style="display: inline-block; width: 15px; height: 15px; background-color: #ffffcc; border: 1px solid black;"></span> R-1	<span style="display: inline-block; width: 15px; height: 15px; background-color: #ffffcc; border: 1px solid black;"></span> RMH
		<span style="display: inline-block; width: 15px; height: 15px; background-color: #800000; border: 1px solid black;"></span> B-5	<span style="display: inline-block; width: 15px; height: 15px; background-color: #ffff00; border: 1px solid black;"></span> R-2
		<span style="display: inline-block; width: 15px; height: 15px; background: repeating-linear-gradient(45deg, transparent, transparent 2px, #ffff00 2px, #ffff00 4px); border: 1px solid black;"></span> RC-1	<span style="display: inline-block; width: 15px; height: 15px; background-color: #ffff00; border: 1px solid black;"></span> R-3



200' BUFFER - 22 PARCELS  
 400' BUFFER - 50 PARCELS

STAFF RECOMMENDATION MAP  
 Council District: 1  
 0 75 150  
 Feet

## Zoning Case 2022-25

### B-5 TO R-3F

Subject Property Legal Description: NORMAN'S ADDITION, BLOCK 009, LOT PT 5, (W 1/2 OF 5) & NORMAN'S ADDITION, BLOCK 009, LOT 6, PT 5, (E 1/2 OF 5) & NORMAN'S ADDITION, BLOCK 009, LOT 6, PT 5, (E 1/2 OF 5)