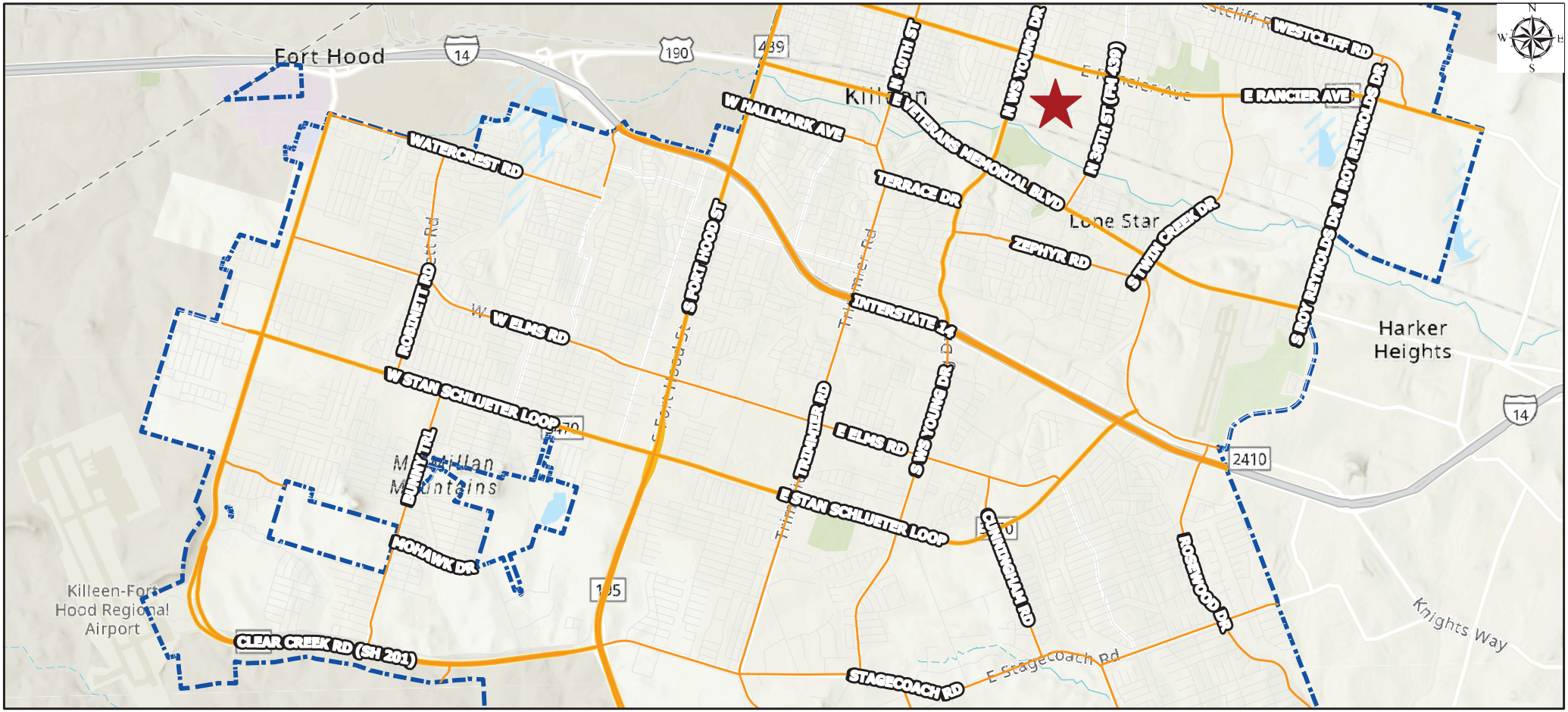

LOCATION MAP
Council District: 1

0 1 2 Miles

Zoning Case 2022-48

R-1 TO R-3A

Legend

- MajorRoads
- Citylimits
- Zoning Case Location

Subject Property Legal Description: JULIUS ALEXANDER INDUSTRIAL SUBDIVISION, BLOCK 002, PART OF LOT 0005 AND 0006

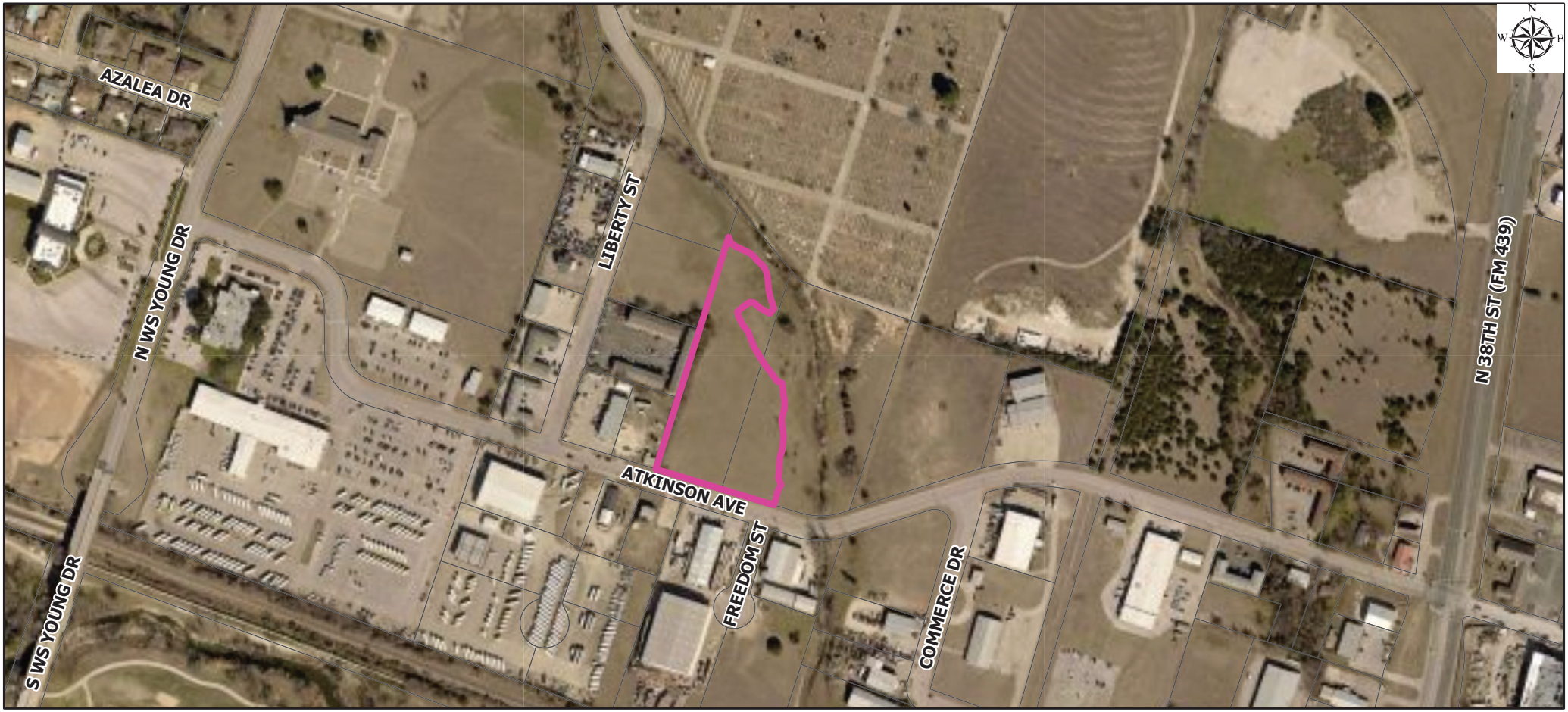

AERIAL MAP

Council District: 1

0 150 300

Feet

Zoning Case 2022-48

R-1 TO R-3A

Legend

Citylimits

Zoning Case

Subject Property Legal Description: JULIUS ALEXANDER INDUSTRIAL SUBDIVISION, BLOCK 002, PART OF LOT 0005 AND 0006

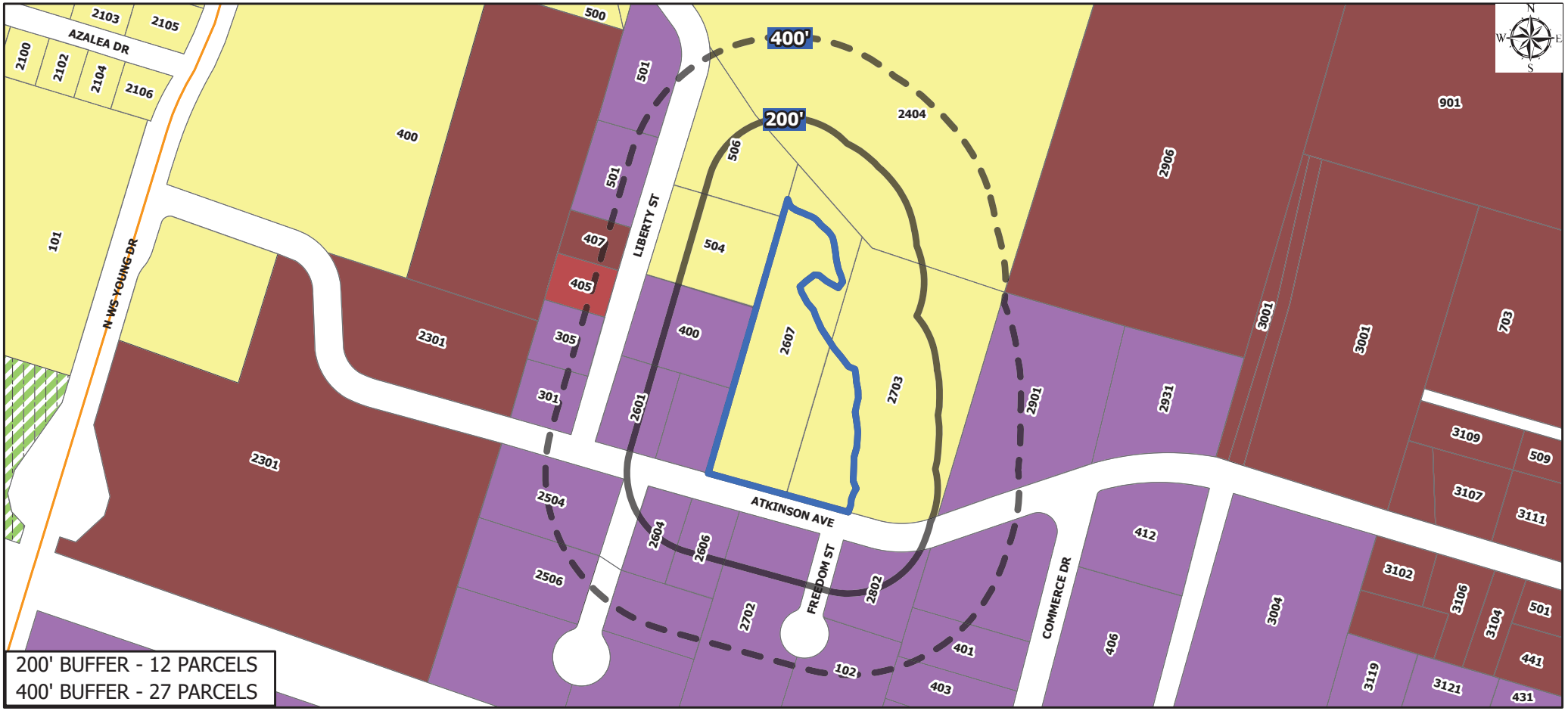

NOTIFICATION MAP

Council District: 1

0 150 300 Feet

Zoning Case 2022-48

R-1 TO R-3A

Legend

CurrentZoning

B-4 B-5 M-1 PUD R-1

Subject Property Legal Description: JULIUS ALEXANDER INDUSTRIAL SUBDIVISION, BLOCK 002, PART OF LOT 0005 AND 0006