

**PLANNING AND
DEVELOPMENT SERVICES**

ZONING CASE:

Z15-25

ZONING FROM:

**A & B-3 To
R-2, R-1, B-5**

APPLICANT:

**KILLEN ENGINEERING
& SURVEYING, LTD.**




PROPERTY OWNER:

RSBP DEVELOPERS, INC

LEGAL DESCRIPTION:

**161.022 Acres out of the
James Cook Survey,
Abstract No.161**

LEGEND

-  Zoning Case
-  Parcel
-  City Limits



Date: 10/14/2015

**PROJECT
LOCATION**

