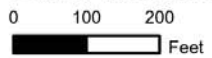




AERIAL MAP

Council District: 1



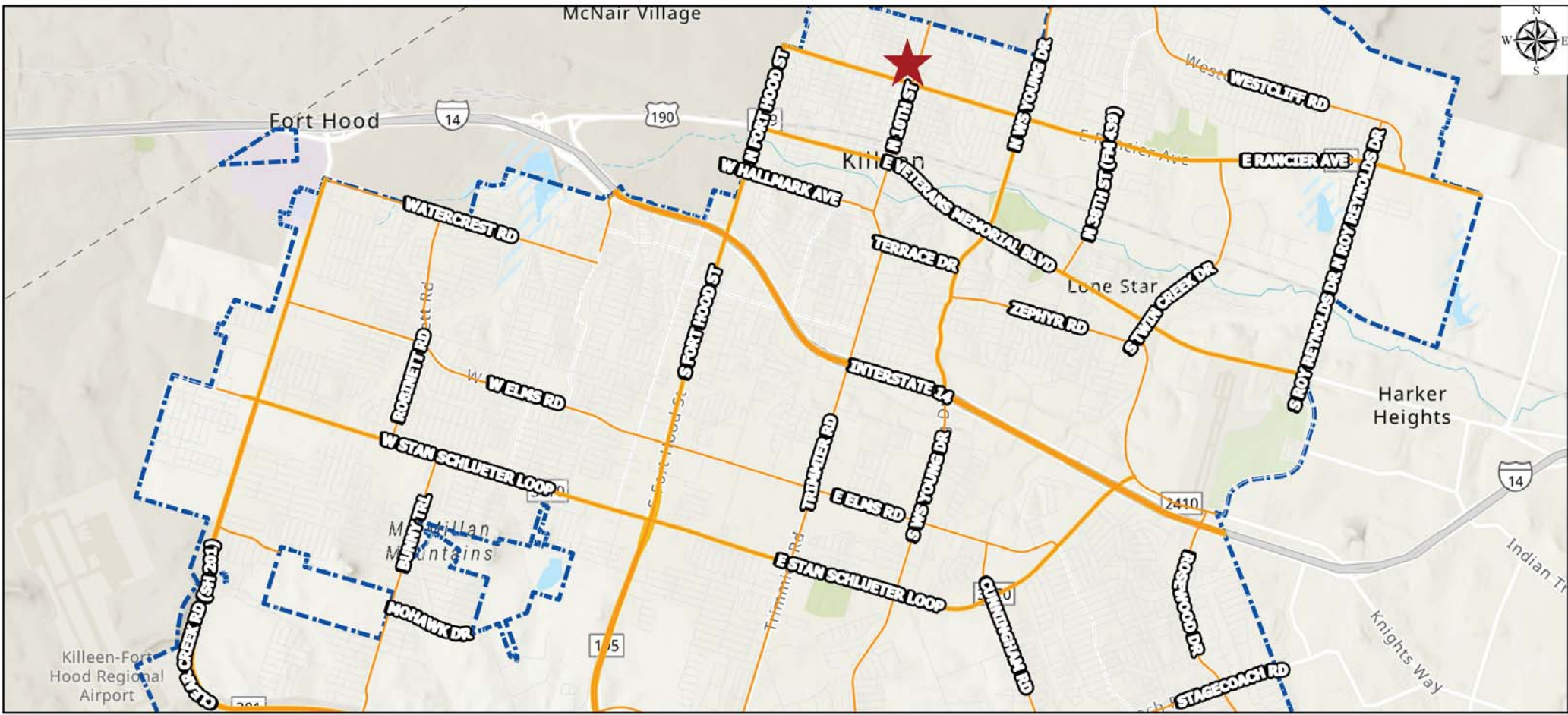
Subject Property Legal Description: COLE, BLOCK 003, LOT PT BLK, (N 64' OF E 100' OF BLK 3), 700-25

Zoning Case 2022-37

B-3 TO R-3F

Legend

-  Citylimits
-  Zoning Case



LOCATION MAP

Council District: 1

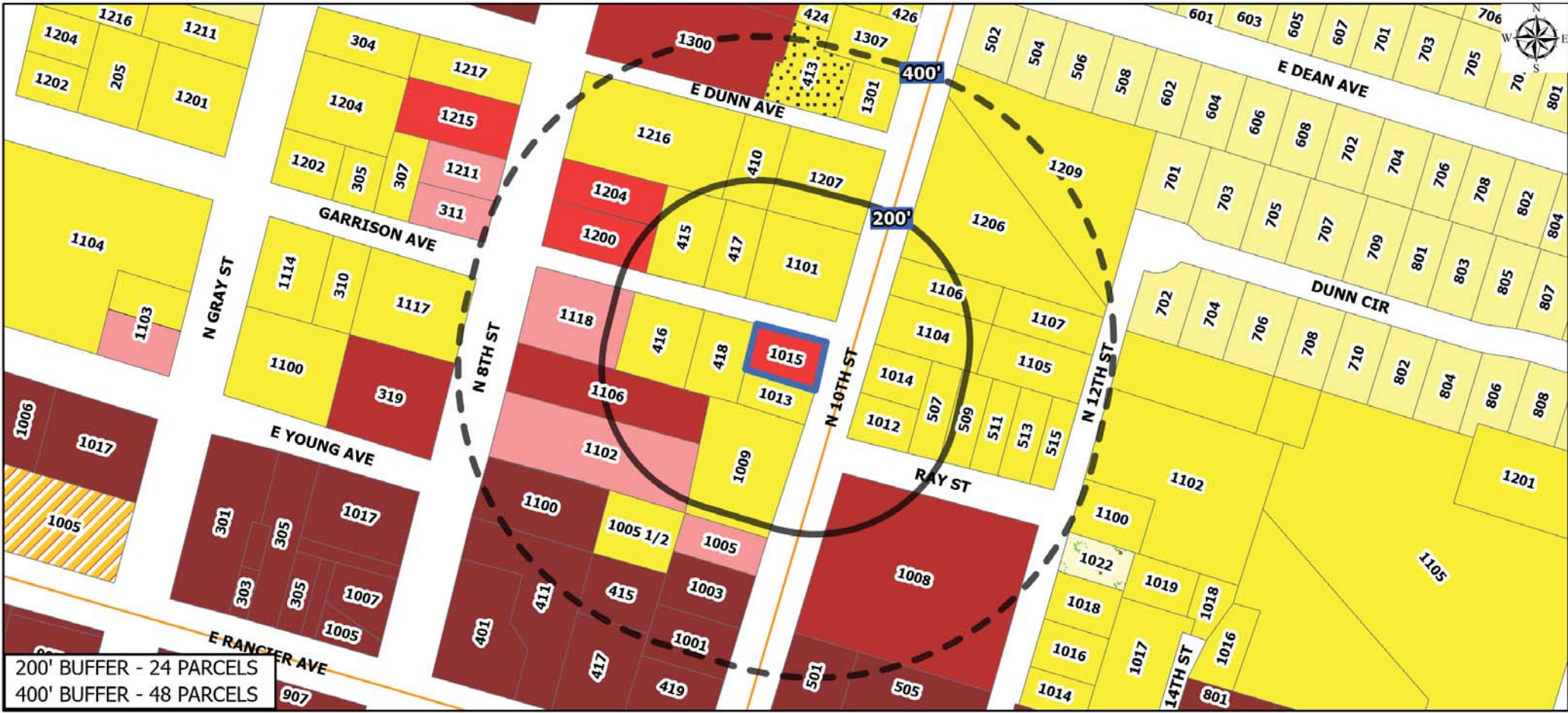


Subject Property Legal Description: COLE, BLOCK 003, LOT PT BLK, (N 64' OF E 100' OF BLK 3), 700-25

Zoning Case 2022-37
B-3 TO R-3F

Legend

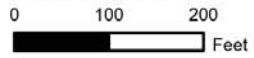
-  Major Roads
-  Citylimits
-  Zoning Case Location



200' BUFFER - 24 PARCELS
 400' BUFFER - 48 PARCELS

NOTIFICATION MAP

Council District: 1



Subject Property Legal Description: COLE, BLOCK 003, LOT PT BLK, (N 64' OF E 100' OF BLK 3), 700-25

Zoning Case 2022-37

B-3 TO R-3F

Legend	Current Zoning	
	 B-2	 B-5
 B-3	 RC-1	 RMH
 B-4	 R-1	 R-2