

**PLANNING AND  
DEVELOPMENT SERVICES**

**ZONING CASE:**  
Z15-38




**ZONING FROM:**  
R-1 To A-R1

**APPLICANT:**  
GARY L. AND  
ELIZABETH A. WILSON

**PROPERTY OWNER:**  
GARY L. AND  
ELIZABETH A. WILSON

**LEGAL DESCRIPTION:**  
SHANNON ADDITION,  
BLOCK 001, LOT 0007,  
ACRES 1.066

**LEGEND**

-  Zoning Case
-  Parcel
-  City Limits



Date: 12/31/2015

