

**PLANNING AND
DEVELOPMENT SERVICES**

ZONING CASE:

#Z15-18

ZONING FROM:

B-DC To B-3

APPLICANT:

Vernon J. MacHardy






PROPERTY OWNER:

Vernon J. MacHardy

LEGAL DESCRIPTION:

Approximately 2.0001 acres in the G.W. Farris Survey, Abstract No. 306

LEGEND

-  **Zoning Case**
-  **200 ft Buffer**
-  **Subdivision**
-  **Parcel**
-  **City Limits**

Date: 7/17/2015

