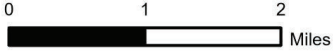


LOCATION MAP

Council District: 4



**Zoning Case 2026-05
B-5 TO R-2**

Legend

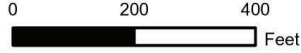
- Major Roads
- City Limit
- Zoning Case Location

Subject Property Legal Description: Approximately 3.25 acres, being Lots 1-7, and part of Lot 8, Block 1, Clear Creek Estates, Phase I; and approximately 1.746 acres out of the T. Robinett Survey, Abstract No. 686



AERIAL MAP

Council District: 4



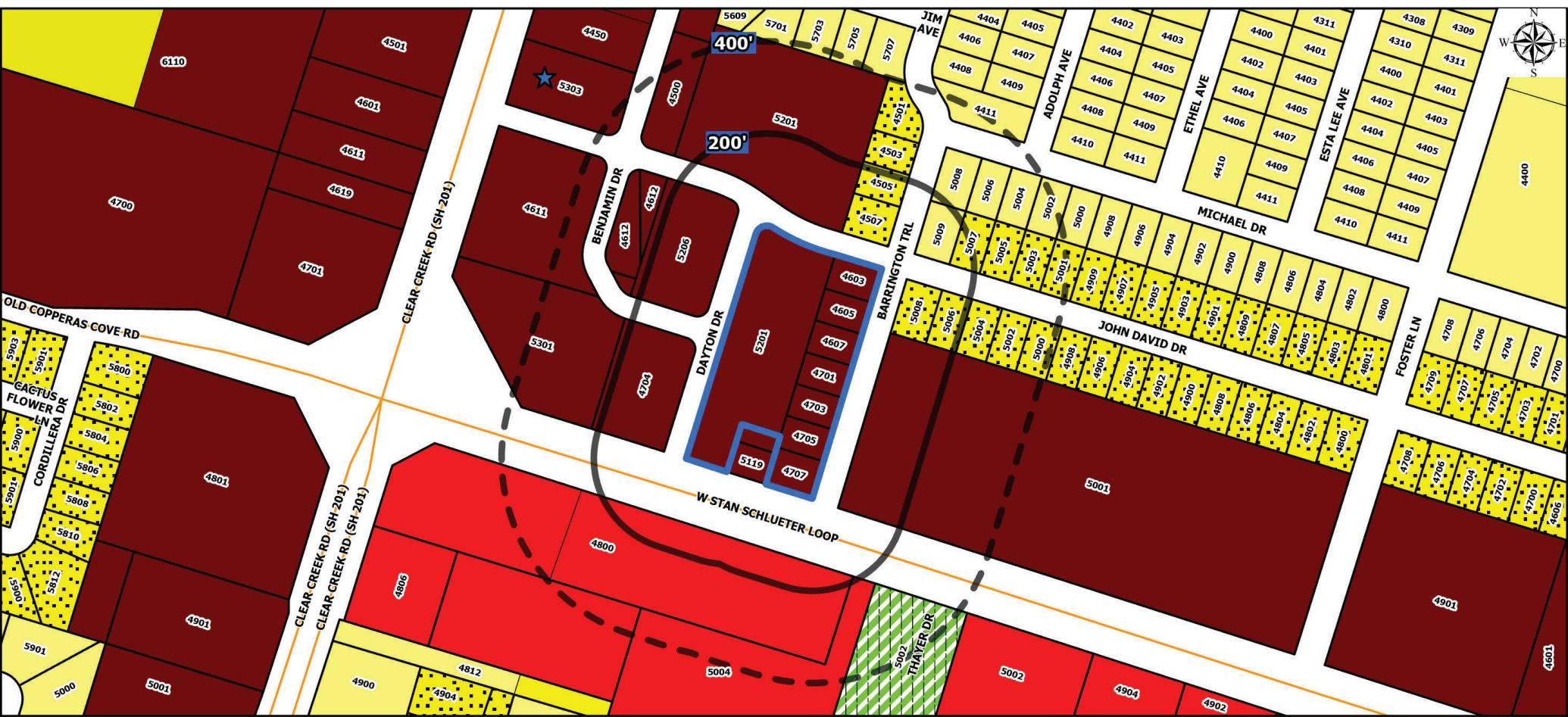
Zoning Case 2026-05

B-5 TO R-2

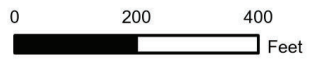
Legend

 Zoning Case

Subject Property Legal Description: Approximately 3.25 acres, being Lots 1-7, and part of Lot 8, Block 1, Clear Creek Estates, Phase I; and approximately 1.746 acres out of the T. Robinett Survey, Abstract No. 686



RESPONSE MAP
Council District: 4



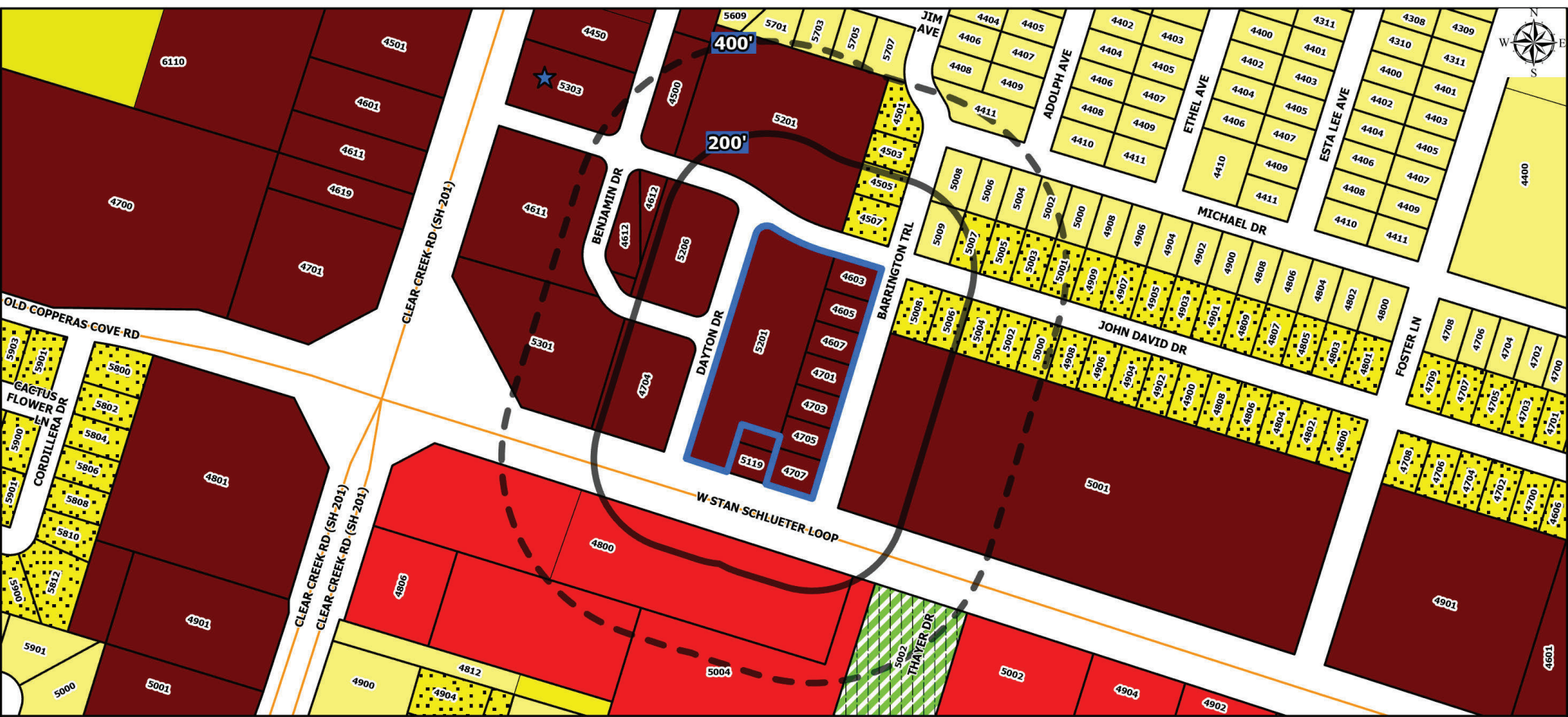
Zoning Case 2026-05

B-5 TO R-2

Legend

- B-3
- PUD
- R-2
- R-3A
- B-5
- R-1
- R-3
- City Limit
- Support
- Zoning Case

Subject Property Legal Description: Approximately 3.25 acres, being Lots 1-7, and part of Lot 8, Block 1, Clear Creek Estates, Phase I; and approximately 1.746 acres out of the T. Robinett Survey, Abstract No. 686



RESPONSE MAP

Council District: 4



Zoning Case 2026-05

B-5 TO R-2

Legend

B-3	PUD	R-2	R-3A
B-5	R-1	R-3	City Limit
Support	Zoning Case		

Subject Property Legal Description: Approximately 3.25 acres, being Lots 1-7, and part of Lot 8, Block 1, Clear Creek Estates, Phase I; and approximately 1.746 acres out of the T. Robinett Survey, Abstract No. 686