



**PLANNING AND  
DEVELOPMENT SERVICES**

**ZONING CASE:**

**Z15-26**

**ZONING FROM:**

**A To B-4**

**APPLICANT:**

**TREY A AND JULIE R  
GALLAWAY**







**PROPERTY OWNER:**

**TREY A AND JULIE R  
GALLAWAY**

**LEGAL DESCRIPTION:**

**A0200BC W H COLE,  
2-1, ACRES .411 AND  
ADJACENT .585 ACRES**

**LEGEND**

-  200' Buffer
-  Zoning Case
-  Current Zoning
-  Subdivision
-  Parcel
-  City Limits



Date: 9/8/2015

