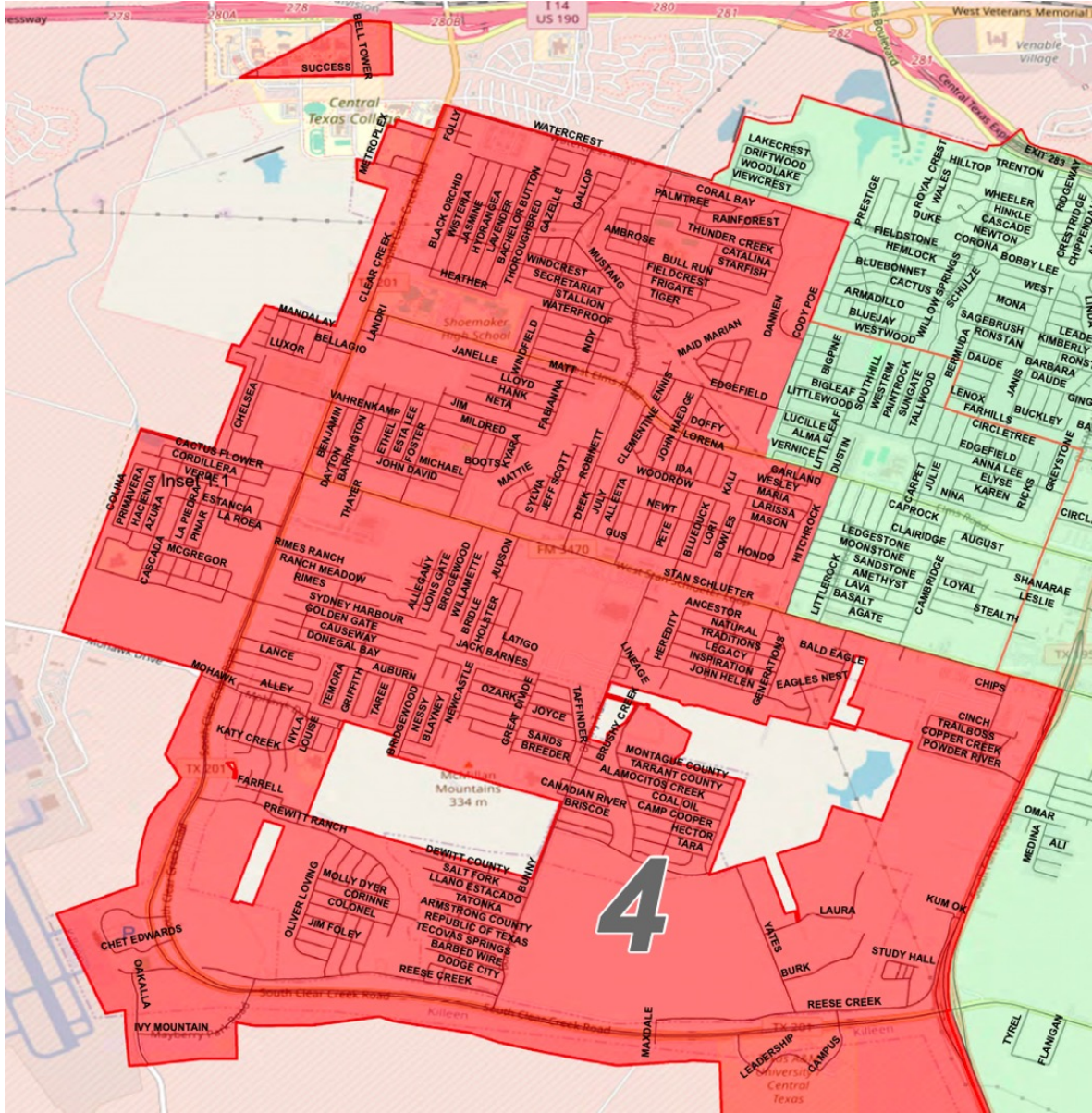


# District 4 is West Killeen



- 38,000+ residents, rapid growth
- Large veteran & student population
- Central Texas College
- Texas A&M University-Central Texas
- Killeen-Fort Hood Regional Airport
- Advent Health Central Texas
- Robert M. Shoemaker High School
- 5 Elementary / 2 Middle Schools
- Killeen Fire Station #9
- Clear Creek & Mohawk Gate Access
- HWY 195 Access to Austin



# District 4 Councilman Priorities

- ☐ Roads Repairs
- ☒ Parks & Open Space
- ☐ Neighborhood Speeding
- ☐ Police Presence
- ☐ Increase Lighting
- ☐ Code Enforcement
- ☐ Youth Facility
- ☐ Joint-Use Library
- ☐ Sidewalks
- ☐ Business Park





# State of District 4: Robinet Road

- Milling & Overlay Maintenance Treatment & restriping.
- The \$10 Street Maintenance Fee at Work.






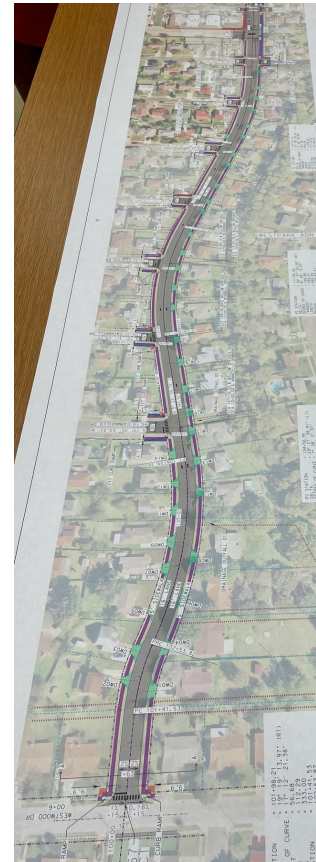
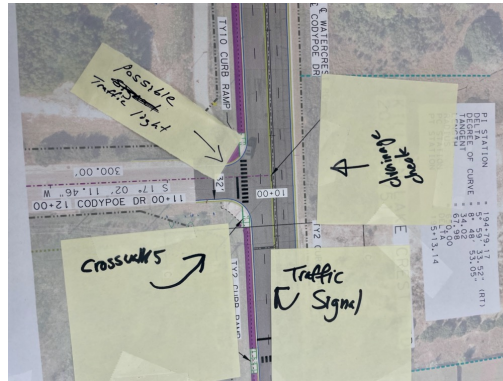






# State of District 4: Watercrest Road

- Open House held Sept 2022, Live Oak Ridge M.S.
- Citizens provided input, feedback being incorporated.
- On City Staff timeline.







# State of District 4: Other Roads

- FY 23 Street Maintenance Plan: *Desert Willow Rd, Judson Ave.*
- Pavement Condition Study: *Cody Poe, Confederation, Bridgewood, etc.*
- Clear Creek is TxDot road. Attention to Reese Creek Road.





# State of District 4: Parks & Trails

- Earmarked \$50,000 for Trail Improvements.
- Water Fountains & Benches.
- 3 Potential Parks, moving forward.

## Potential Park



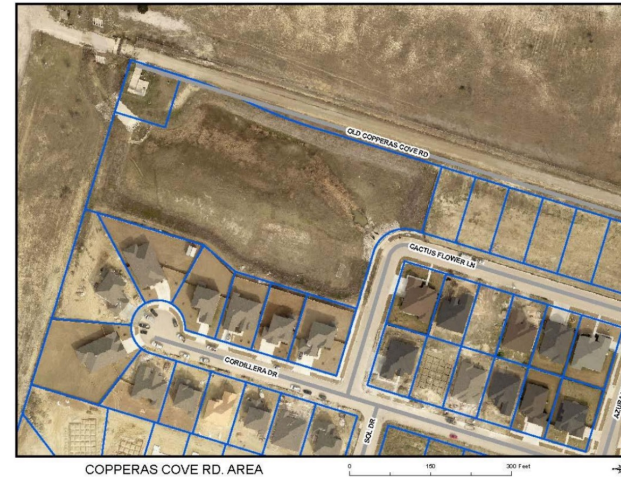
- 33.98 acres
- Park classification: Passive/community
- Location: Breeder Ln and Great Divide Rd (West of Bunny Trail) within the Bunny Trails Estates
- District 4 – south of Stan Schlueter Loop

## Project Components



- Westside Regional Trail mutually-serving with Fort Hood Northwest portion of city
- Potential partnership with Fort Hood
- Would make a great passive park built around outdoor fitness
- 25-year lease with automatic

## Potential Park



- 3.59 acres
- Park classification: Neighborhood
- Location: South of Old Copperas Cove Rd (Just east of Ft. Hood) within the Estancia West subdivision
- District 4 – Western edge of Stan Schlueter Loop



# State of District 4: Traffic Safety

- Traffic Signal Study: Robinett Road & Watercrest Road
- Traffic Signal Study: Ivy Mountain Gap & SH 201
- Traffic Signal Study: Bunny Trail & Alamocitos Creek







# State of District 4: Neighborhood Speeding

- 20+ streets submitted for speed study.
- Study determines qualification for speed mitigation.
- Earmarked \$250,000 in recent budget.



ALAMOCITOS CREEK

VAHRENKAMP

DESERT WILLOW

FOUNDERS TRL

GOLDEN GATE

PREWITT RANCH

WINDFIELD

HITCHROCK

SPIRIT OF THE WEST

JAKE SPOON

CODY POE

WATERFALL

EDGEFIELD

GARY PURSER DR

LITTLE ROCK

BACHELOR BUTTON

CREST EAGLE

BRIDGEWOOD

# follow me on facebook @KilleenDistrict4



**Michael Boyd, Killeen City Councilman**  
District 4 is at Killeen–Fort Hood  
Regional Airport.

Sep 13 · Killeen · 🌐

I recently supported the ribbon cutting ceremony for the new 22,000 square-foot hanger leased by [CSI Aviation, Inc.](#) CSI provides air ambulance services amongst others. We are grateful the company chose to establish a base at the [Killeen Fort-Hood Regional Airport](#), located in District 4. [#GRK](#) [#CSI](#) [#ABetterKilleen](#)

Ribbon Cutting Ceremony Program



**Michael Boyd, Killeen City Councilman**  
District 4 is at Stan Schleuter.

Sep 24 · Killeen, TX · 🌐

The [City of Killeen Public Works](#) Transportation division is working on repairs at the intersection of Stan Schlueter & Clear Creek. Motorists are asked to use caution and to obey traffic control devices in place. Work is scheduled to be completed by Monday, Sept 26th. [#ImprovingDistrict4](#)



**Michael Boyd, Killeen City Councilman**  
District 4 is at Killeen Fire Station #9.

Sep 12 · Killeen · 🌐

I joined our [Killeen Fire Department](#) Chief and Fire Station No. 9 leadership for a tour of the facilities. This station, located in District 4, primary serves west Killeen but responds to calls wherever demand is. Our great Firefighters & Paramedics always have my support. [#AStrongAdvocate](#) [#ABetterKilleen](#) [#District4](#)



**Michael Boyd, Killeen City Councilman**  
District 4 is at Killeen–Fort Hood  
Regional Airport.

Sep 15 · Killeen, TX · 🌐

I participated in a Air Service Development Task Force meeting with our airport staff, consultants and aviation professionals. This team focuses efforts on marketing, attracting air carriers & pursuing growth opportunities. [#GRK](#) [#FlyKilleen](#) [#District4](#)

