

LOCATION MAP

Case: FLUM AMENDMENT 2022-19

Council District: 1

FROM GC TO RC-MIX

Subject Property Legal Description: NORMAN'S ADDITION, BLOCK 009, LOT PT 5, (W 1/2 OF 5) & NORMAN'S ADDITION, BLOCK 009, LOT 6, PT 5, (E 1/2 OF 5) & NORMAN'S ADDITION, BLOCK 009, LOT 6, PT 5, (E 1/2 OF 5)

 FLUM LOCATION

1 inch = 4,167 feet

Date: 4/27/2022







EXISTING FUTURE LANDUSE MAP

REQUESTED FUTURE LANDUSE MAP



FUTURE LAND USE MAP
Case: FLUM AMENDMENT 2022-19
 Council District: 1
 FROM GC TO RC-MIX
 Subject Property Legal Description: NORMAN'S ADDITION, BLOCK 009, LOT PT 5, (W 1/2 OF 5) & NORMAN'S ADDITION, BLOCK 009, LOT 6, PT 5, (E 1/2 OF 5) & NORMAN'S ADDITION, BLOCK 009, LOT 6, PT 5, (E 1/2 OF 5)

Future Land Use Legend

 FLUM Case Location	 General Residential (GR)
 Residential Mix (R-MIX)	 General Commercial (GC)

1 inch = 167 feet
 Date: 5/3/2022



419

417

761ST TANK BATTALION AVE

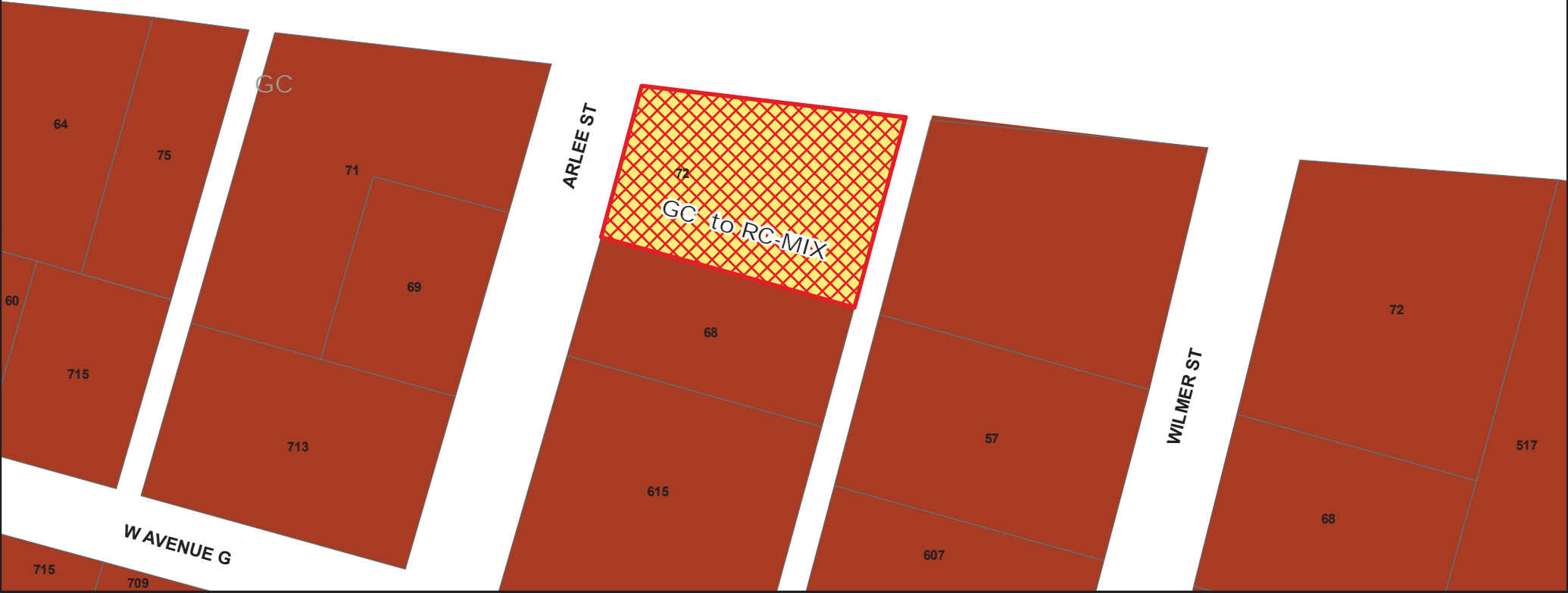
GC

ARLEE ST

GC to RC-MIX

WILMER ST





W AVENUE G



STAFF RECOMMENDATION MAP
Case: FLUM AMENDMENT 2022-19

Council District: 1
 FROM GC TO RC-MIX

Subject Property Legal Description: NORMAN'S ADDITION, BLOCK 009, LOT PT 5, (W 1/2 OF 5) & NORMAN'S ADDITION, BLOCK 009, LOT 6, PT 5, (E 1/2 OF 5) & NORMAN'S ADDITION, BLOCK 009, LOT 6, PT 5, (E 1/2 OF 5)

- Legend**
-  Killen City Limits
 -  Residential Mix (R-MIX)
 -  Bell County Area
 -  General Commercial (GC)

Date: 4/27/2022

