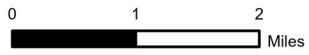


LOCATION MAP




Council District: 4



Subject Property Legal Description: PLENTL ADDITION PHASE TWO FIRST AMENDMENT RPLT NO 1 (L1A B1), BLOCK 001, LOT 0002, ACRES .925

Zoning Case 2023-22
 B-3, B-5, RC-1 TO B-5

Legend

-  Major Roads
-  City Limits
-  Zoning Case Location



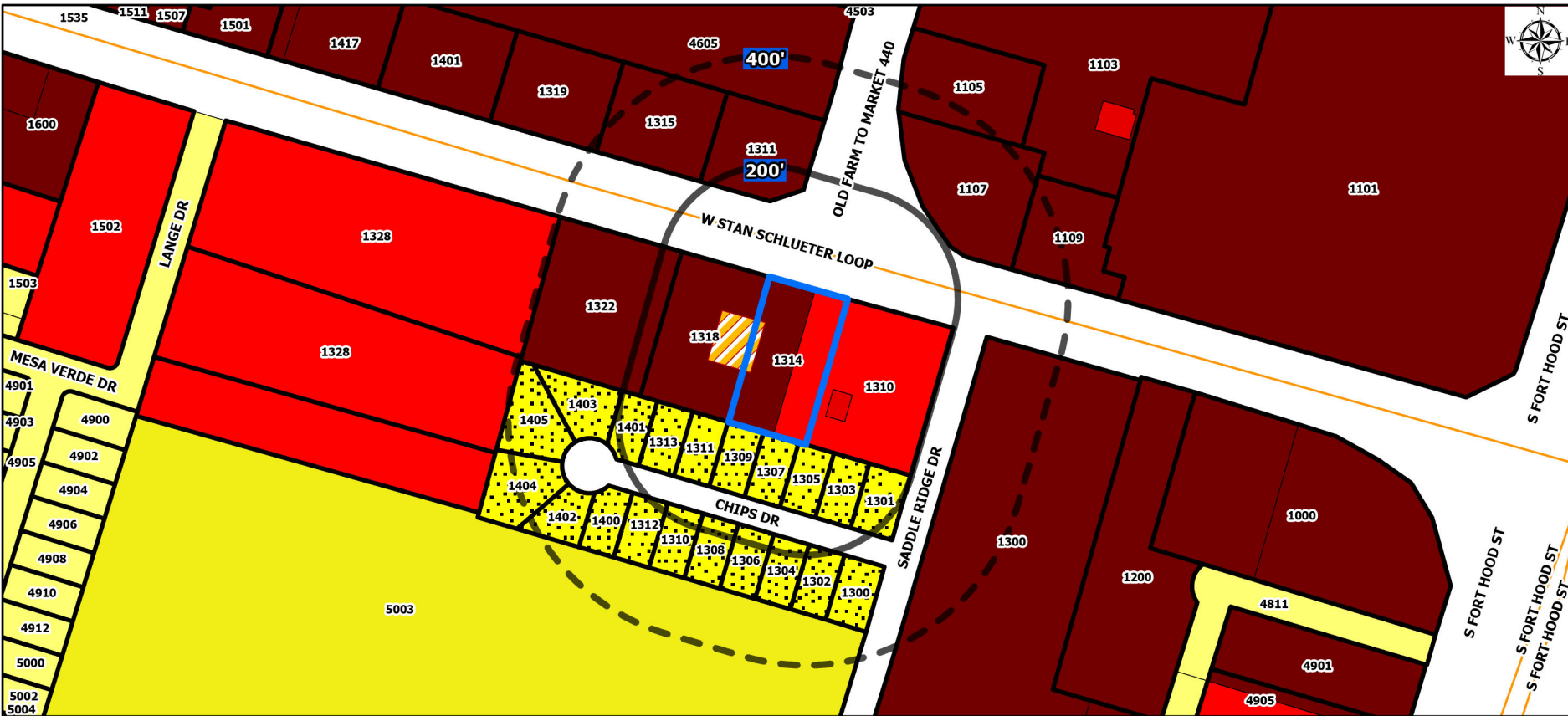
AERIAL MAP
Council District: 4
0 200 400
Feet

Zoning Case 2023-22

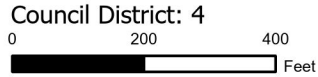
B-3, B-5, RC-1 TO B-5

Legend
 Citylimits

Subject Property Legal Description: PLENTL ADDITION PHASE TWO FIRST AMENDMENT RPLT NO 1 (L1A B1), BLOCK 001, LOT 0002, ACRES .925



NOTIFICATION MAP



Zoning Case 2023-22

B-3, B-5, RC-1 TO B-5

Legend	Current Zoning	B-5	R-2
	B-3	RC-1	R-MP
	B-3A	R-1	

Subject Property Legal Description: PLENTL ADDITION PHASE TWO FIRST AMENDMENT RPLT NO 1 (L1A B1), BLOCK 001, LOT 0002, ACRES .925