



**PLANNING AND
DEVELOPMENT SERVICES**

ZONING CASE:

Z17-09

ZONING FROM:

PUD and R-3 To R-2

APPLICANT:

RSBP DEVELOPER, INC.







PROPERTY OWNER:

RSBP DEVELOPER, INC.

LEGAL DESCRIPTION:

**A0306BC G W FARRIS, 10-3,
ACRES 4.576; A0306BC
G W FARRIS, 10-5,
ACRES 1.765**

LEGEND

-  200' Buffer
-  Zoning Case
-  Current Zoning
-  Subdivision
-  Parcel
-  City Limits



Date: 3/8/2017

